



★★★★★ (12)

MOUNTAINBIKE HOLIDAYS JURA BIKE BASEL - NYON

Mountainbike: Jura Bike

The charming hills of Jura

The Jura Bike tour likes to show its teeth once in a while when riding from Basel to Nyon. If you thought the Jura hills were easy to conquer, you will soon learn otherwise on the steep climbs. But the sweaty strenuous sections are followed by dazzling views, thrilling trails, charming stage towns and friendly hosts. At the end of the day, you too will show the Jura Bike your teeth. But we are sure it will be a smile.

More information about the watchmakers from the Vallée du Joux [here](#).





9 Days / 8 Nights



Self-guided tour

To the online version






ITINERARY

DAY
1

Arrival to Basel | Basel – Laufen




Luggage drop-off in Basel. From Basel the route runs mostly level to the foot of the Blauenkamm. After an ascent along the light limestone Blauen ridge, wonderful views over the Birstal valley, ending with a thrilling descent to lovely Laufen.

 approx. 30 km (Singletrails: 0 km)  850 m  775 m

DAY
2

Laufen – Delémont




A long ascent to the «Welschgätterli» high above the Lüsseltal, a rocky pass and the language border. The last part of the tour runs at high level to Délemont.

 approx. 30 km (Singletrails: 3 km)  995 m  935 m

DAY
3

Delémont – St. Ursanne




As soon as the city centre of Delémont is behind you, you find yourself in an expansive hilly region: The route leads up to the Les-Rangiers chain, where on the pass of the same name, a racy descent begins to the deeply-carved-out valley of the Doubs. The route follows the quiet river to end in the historic town of St. Ursanne.

 approx. 45 km (Singletrails: 1 km)  940 m  920 m

DAY
4

St. Ursanne – Saignelégier

Once again, the Doubs dominates the first half of this stage. The stretch along the river runs through a wonderfully remote region, before a long ascent to the Franches Montagnes plateau takes you back to civilization. Dry stone walling, isolated farmsteads and grazing horses accompany you to Saignelégier.

 approx. 30 km (Singletrails: 4 km)  870 m  400 m

DAY
5

Saignelégier – La Chaux-de-Fonds




The route leads over the lush green pastures of the Franches Montagnes to Mont Soleil with its numerous impressive wind-power plants and internationally-famous solar energy plant. Your destination is the watch city of La Chaux-de-Fonds.

 approx. 45 km (Singletrails: 5 km)  945 m  935 m

DAY
6

La Chaux-de-Fonds – Travers/Couvet




After a steep ascent, the route runs down to Saut du Doubs, where the river plunges spectacularly into the depths. From the lonely Lac des Brenets the stretch leads to Le Locle and ends in the Val de Travers of absinth fame.

 approx. 50 km (Singletrails: 3 km)  1'400 m  1'650 m

DAY
7

Travers/Couvet – Ste-Croix




After a long ascent to Le Soliat, it's worth making a detour to Creux du Van, a unique, imposing cliff arena. The route continues over the «Balcon Vaudois» (Vaud terrace) with stunning views of Lac de Neuchâtel and the Vaud Alps.

 approx. 45 km (Singletrails: 6 km)  1'240 m  885 m

DAY
8

Ste-Croix – Vallée de Joux




Below the rocky Auguilles de Baumles, the route crosses a lonely region with many bunkers from World War II. The last ascent leads into the Vallée de Joux, a true gem with a wealth of flora and two lakes!

 approx. 40 km (Singletrails: 5 km)  1'080 m  965 m

DAY
9

Vallée de Joux – Nyon | Departure or extension

The stage runs through pine woods to Col de Marchairuz, the views over Lac Léman will reward you for your uphill effort. A final descent leads along the Jura ridge to the vineyards of the Lac Léman region. After arriving in Nyon luggage pick-up and departure.

 approx. 60 km (Singletrails: 4 km)  1'030 m  1'630 m

TOUR CHARACTER

Even though the trails are not as rough as in the Alps, the Jura sometimes offers more challenging passages. Occasional trails and technical passages make this tour interesting even for experienced bikers. Beginners need some endurance and courage. The constant up and down of the Jura hills requires good physical condition. A top route scenically with only a few short connecting sections on tarred roads. This tour can be recommended only to a limited extent with E-MTBs, as rotary gates have to be passed on the way on some days.

The Jura Bike at SwitzerlandMobility

- [Details about the route](#)



PRICES & DATES

PLACE OF ARRIVAL: BASEL

	Season 1 28.09.2024 - 13.10.2024 Daily Arrival	Season 2 04.05.2024 - 27.09.2024 Daily Arrival
Biking: Jura Bike, Basel - Nyon, 9 days, CH-JUABN-09X		
Base price	1'579.-	1'639.-
Surcharge single room	705.-	705.-

Category: middle class hotels, 4*-hotel in Delémont

ADDITIONAL NIGHTS

PLACE OF ARRIVAL: BASEL

	Season 1 Sep 28, 2024 - Oct 13, 2024 Daily Arrival	Season 2 May 4, 2024 - Sep 27, 2024 Daily Arrival
Basel		
Double room p.P. cat. A	105.-	105.-
Surcharge single room	55.-	55.-
Nyon		
Double room p.P. cat. A	85.-	85.-
Surcharge single room	40.-	40.-

Our rental bikes

Price

MTB Fully	315.-
E-MTB Fully	379.-

Prices per person in CHF

SERVICES & INFORMATION

Services

Included:

- Accommodation as mentioned incl. breakfast
- Daily luggage transfers
- Costs for luggage pick-up at the station (for direct arrival & departure)
- Subsidy for arrival by train
- Entrance to the watch museum in La Chaux de Fonds
- Carefully elaborated route
- Travel documents (1 x per room)
- Navigation app and GPS data available
- SwitzerlandMobility-Plus subscription for one year
- Service-hotline

Note:

- Tourist tax, if due, is not included in the price
- Reservation fee of CHF 20.- per adult (incl. legally required customer money protection)

Information

Arrival/Departure:

- Arrival by public transport to Basel. For direct arrival: Suitcases must be handed in at the luggage counter by 10:00 a.m. at the latest.
- Departure by public transport from Nyon. For direct departure: Suitcases will be returned to the luggage counter by 5:00 p.m. at the latest.

Arrival by train:

Leave the car at home! For every bike, biking or hiking tour in Switzerland, you will receive an SBB coupon per participant, **which you can use to deduct CHF 10 from the ticket price for traveling by train.** The reduction can be obtained in the SBB online store or in the SBB app. On many trips, we use the luggage counters at the stations at the beginning and at the end to hand over the suitcases. You can conveniently combine this right away when you arrive by train. **If you are a GA owner, you can provide this information when booking. We will credit you the amount on the invoice.** If you don't need the coupon for the trip itself, you can use it during the year. Unfortunately, a retroactive refund is not possible for administrative reasons.

Travel documents

Travel documents "digital"

We reduce the amount of printed documents. You will receive instructions to help you find your way around using the Eurotrek Travel Guide App. We provide you with further information online.

In advance you will receive a small package of documents with the following contents:

- Your travel program
- Luggage tags
- Description of how to use the app
- Any vouchers

The Eurotrek Travel Guide App will help you find your way around. In addition to your digital map, you will find further information about your booked trip. The app is also available offline, simply download the trip in advance.

CONTACT & BOOKING

Do you still have questions about the tour? We are happy to help and look forward to your inquiry.

 +41 443161000

 eurotrek@eurotrek.ch

Book now