







HIKING HOLIDAYS JURA CREST TRAIL, REGENSBURG - SOLOTHURN

Hiking: Jura Crest Trail

A smooth start

The village of Regensberg lies picturesquely on the outermost foothills of the Jura hills. This is where the adventure begins for many long-distance hikers on the Jura-Höhenweg, which leads in a crooked arc to Lake Geneva. The first section is idyllic, but soon Sunday hikers reach their limits - the Lägergrat is reserved for experienced hikers. Whether sporty or leisurely: Baden attracts with a charming old town and a jump into the Limmat. On to the moated castle in Brugg and up to the next chain of Jura hills. Steady ups and downs characterize your hiking days, which take you past castles, ruins and fortresses to Solothurn.





6 Days / 5 Nights



Self-guided tour

To the online version




ITINERARY


DAY


1


Arrival in Dielsdorf | Regensberg – Baden

Gently uphill through vineyards to the small town of Regensberg and Lägern with wonderful views. After a demanding descent towards Baden you can relax in the town. The initial ascent to Regensberg can optionally be made by bus.

 approx. 4 h

 approx. 13 km

 570 m


 615 m


DAY


2


Baden – Brugg

From Baden further to the Gebenstorfer Horn with views of Switzerland’s natural water resources, Brugg on the River Aare and nearby Windisch.

 approx. 3 h

 approx. 11.5 km

 340 m


 325 m


DAY


3


Brugg – Herzberg

After crossing Brugg’s old town, the first uphill stretch to the Vier Linden country guesthouse embedded in the Jurapark, and via the forest to the ancient as well as legendary Linner Linde (linden tree). On uphill through shady forests to the Schenkenberg ruins, seen from afar, and on to Staffelegg/Herzberg.

 approx. 5 h

 approx. 18 km

 715 m

 365 m

DAY

4

Herzberg – Wisen (SO)

Get to know five passes: Staffelegg, Bänkerjoch, Salhöhe, Schafmatt and lastly the Untere Hauenstein. In between, lots of woodland, many pastures and the rugged Geissfluh vantage point on the border of Baselland.

 approx. 4 h

 approx. 14 km

 600 m

 500 m


DAY
5**Wisen (SO) – Balsthal**

En route to Belchenfluh, the many buildings and coats of arms are reminders of Swiss defences in two World Wars. Soon follows tiny Bärenwil, on via Tiefmatt to Roggen. Far below, Balsthal greets you with its Neu-Falkenstein castle and paper mill.

 approx. 8 h  approx. 25 km  1'085 m  1'405 m

DAY
6**Balsthal – Solothurn | Departure**

A steep climb over the Hellchöpfli past pastures and mountain inns to the Weissenstein near Solothurn. Enjoy the view over the Mittelland to the Alpine peaks from Säntis to Mont Blanc. Take the cable car down to Solothurn and pick up your luggage at the train station.

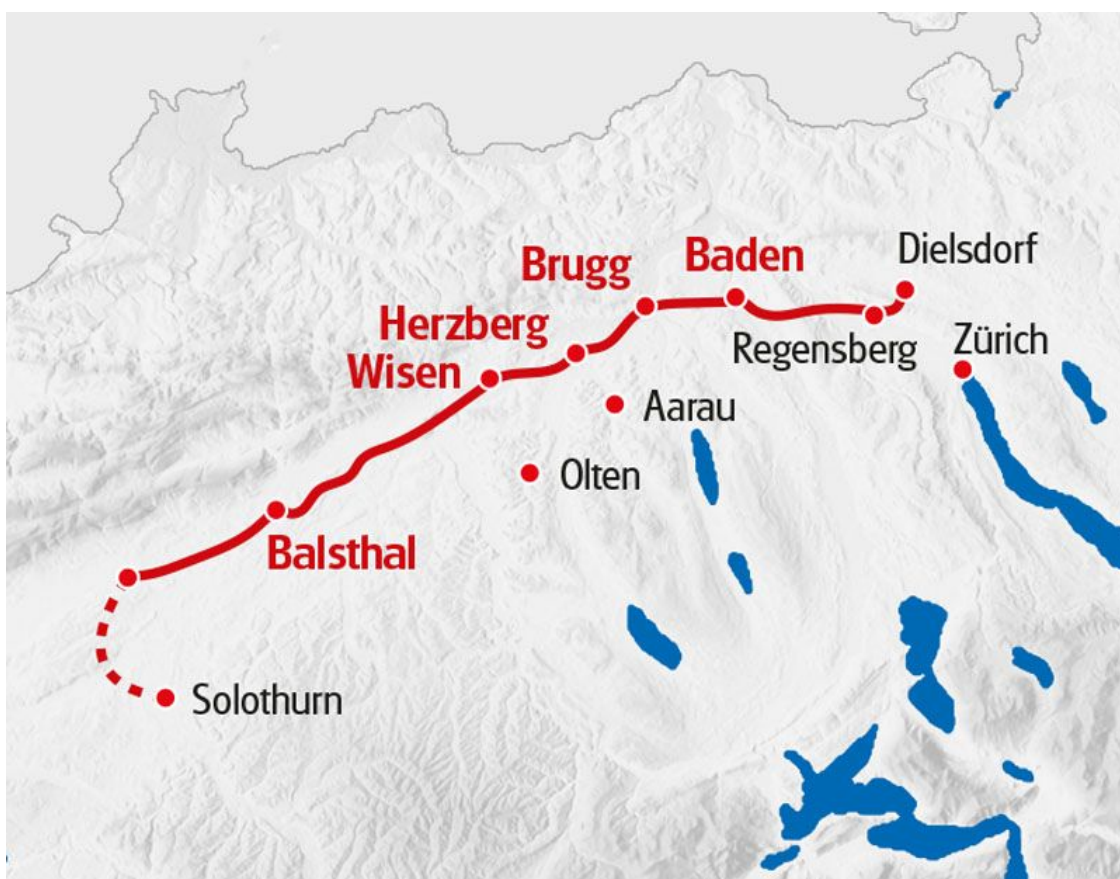
 approx. 6 h  approx. 20 km  1'175 m  400 m

TOUR CHARACTER

For the Lägerngrat on the first day you need to be surefooted and head from highs. However, you can easily avoid the exposed passages. Otherwise, the tour is easy and good to walk. Challenging are only the last two long stages.

The Jura Crest Trail at SwitzerlandMobility

- [Details about the route](#)



PRICES & DATES

PLACE OF ARRIVAL: DIELSDORF/REGENSBURG

Season 1	Season 2
06.04.2024 - 26.04.2024 28.09.2024 - 13.10.2024 Arrival daily	30.03.2024 - 05.04.2024 27.04.2024 - 27.09.2024 Arrival daily

Jura Crest Trail Dielsdorf/Regensburg - Solothurn, 6 days, CH-JUWRS-06X

Base price	899.-	925.-
Surcharge Single Room	265.-	265.-

Category: middle class hotels

ADDITIONAL NIGHTS

PLACE OF ARRIVAL: DIELSDORF/REGENSBURG

Season 1	Season 2
Apr 6, 2024 - Apr 26, 2024 Sep 28, 2024 - Oct 13, 2024 Arrival daily	Mar 30, 2024 - Apr 5, 2024 Apr 27, 2024 - Sep 27, 2024 Arrival daily

Dielsdorf/Regensburg

Double room p. P.	105.-	105.-
Surcharge Single Room	50.-	50.-

Solothurn

Double room p. P.	85.-	85.-
Surcharge Single Room	35.-	35.-

Prices per person in CHF

SERVICES & INFORMATION

Services

Included:

- Accommodation as mentioned incl. breakfast
- Daily luggage transfers
- Costs for luggage pick-up at the station (for direct arrival)
- Subsidy for arrival by train
- Carefully elaborated route description
- Detailed travel documents (1 x per room)
- Navigation app and GPS data available
- SwitzerlandMobility-Plus subscription for one year
- Service hotline

Note:

- Rides with cable cars and public transport not included (approx. CHF 60.- per person)
- Tourist tax, if due, is not included in the price
- Reservation fee of CHF 20.- per adult (incl. legally required customer money protection)

Information

Arrival/Departure:

- Arrival by public transport to Dielsdorf. If you arrive directly, hand in your luggage at the luggage counter by 10:00 a.m. at the latest.
- Departure by public transport from Solothurn. In case of direct departure: Luggage will be returned to the luggage counter by 5:00 p.m. at the latest.

Arrival by train:

Leave the car at home! For every bike, biking or hiking tour in Switzerland, you will receive an SBB coupon per participant, which you can use to **deduct CHF 10 from the ticket price** for traveling by train. The reduction can be obtained in the SBB online store or in the SBB app.

On many trips, we use the luggage counters at the stations at the beginning and at the end to hand over the suitcases. You can conveniently combine this right away when you arrive by train. **If you are a GA owner, you can provide this information when booking. We will credit you the amount on the invoice.** If you don't need the coupon for the trip itself, you can use it during the year. Unfortunately, a retroactive refund is not possible for administrative reasons.

Travel documents

Travel documents "digital"

We reduce the amount of printed documents. You will receive instructions to help you find your way around using the Eurotrek Travel Guide App. We provide you with further information online.

In advance you will receive a small package of documents with the following contents:

- Your travel program
- Luggage tags
- Description of how to use the app
- Any vouchers

The Eurotrek Travel Guide App will help you find your way around. In addition to your digital map, you will find further information about your booked trip. The app is also available offline, simply download the trip in advance.

CONTACT & BOOKING

Do you still have questions about the tour? We are happy to help and look forward to your inquiry.

 +41 443161000

 eurotrek@eurotrek.ch

Book now