











★★★★★ (2)

# HIKING HOLIDAY VALAISAN SUN TRAIL

## Hiking: Valaisan Sun Trail

### Mountain trails in Valais

The sun is high in the sky and the dry earth crunches beneath your hiking boots. It is a hot day in Valais and the Sonnenweg lives up to its name. Luckily, you can spend the evening after the long trek on the first day in the spas of Leukerbad.

Recharge your batteries, because you are going to be tested again the next day with the Albinenleitern on the way to Gampel. You will then have reached the southern slope of Lötschberg. An adventurous railroad trail, which offers views of the tunnels and viaducts of the Lötschberg railway line. The sun is low on the horizon, and the setting sun accompanies you as you climb down to Naters where your hike along the Sonnenweg of Valais comes to an end.





5 Days / 4 Nights



Self-guided tour

To the online version



# ITINERARY





DAY  
1

## Arrival to Crans-Montana

DAY  
2

## Crans-Montana – Leukerbad




Pleasant hike from Montana along the Bisse du Tsittoret, past inviting mountain inns into the valley of the Tièche. Then on a sunny slope over Varneralp to Leukerbad, where weary hikers can relax in the warm thermal spa.

 approx. 7.5 h     approx. 24 km     1'150 m     1'250 m

DAY  
3

## Leukerbad – Steg VS





An age-old trail leads to the quaint village of Albinen in a superb location above the Dalaschlucht (gorge); along the way, the ancient hamlets of Brentschen, Engersch and Jeizinen also sit on the sunny slope, linked by peaceful hiking paths.

 approx. 7.5 h     approx. 24 km     1'000 m     1'750 m

DAY  
4

## Steg VS – Ausserberg/Brig




Panoramic hike on high-level BLS railway Südrampe (south ramp). Popular classic hike beside the Lötschberg Railway tracks to imposing Bietschtal bridge. Lovely path beside historic water channels (suonen) to hanging bridge; superb views at Bräggi and Riedgarten. From Ausserberg by train to Brig.

 approx. 3.5 h     approx. 12 km     680 m     300 m

DAY  
5

Ausserberg/Brig – Brig | Departure or extension

From Brig by train back to Ausserberg. Suonen (irrigation channels) and the BLS railway line accompany this stage. Impressive view of the Baltschieder viaduct. Pipes for irrigating the dry south-facing slopes line the route. Information columns on the BLS Südrampe section and Swiss Guards Museum provide fascinating information. After arrival in Brig, luggage collection at the hotel and individual departure.

 approx. 5 h      approx. 17 km      560 m      900 m

---

# TOUR CHARACTER

The paths are well developed and easy to walk on, only the first stage is a little more difficult. However, the Valais Sun Trail is challenging because of the long stages and the many metres of altitude difference that have to be overcome each time. Good basic fitness and a head for heights are required for the suspension bridges and alpine ladders on the second day.

## The Valaisan Sun Trail at SwitzerlandMobility

- [Details about the route](#)



# PRICES & DATES

## PLACE OF ARRIVAL: CRANS-MONTANA

| Season 1                                   | Season 2                                   |
|--|--|
| 14.09.2024 - 29.09.2024  <br>Arrival daily | 18.05.2024 - 13.09.2024  <br>Arrival daily |

| Valaisan Sun Trail, 5 days, CH-WSWCB-05X |       |       |
|--|-------|-------|
| Base price                               | 775.- | 815.- |
| Surcharge single room                    | 165.- | 165.- |

Category: middle class hotels & mountain inns

# ADDITIONAL NIGHTS

## PLACE OF ARRIVAL: CRANS-MONTANA

| Season 1                                       | Season 2                                       |
|--|--|
| Sep 14, 2024 - Sep 29, 2024  <br>Arrival daily | May 18, 2024 - Sep 13, 2024  <br>Arrival daily |

| Crans-Montana         |      |      |
|-----------------------|------|------|
| Double room p. P.     | 95.- | 95.- |
| Surcharge single room | 25.- | 25.- |
| Brig                  |      |      |
| Double room p. P.     | 95.- | 95.- |
| Surcharge single room | 40.- | 40.- |

Prices per person in CHF



# SERVICES & INFORMATION

## Services

### Included:

- Accommodation as mentioned incl. breakfast
- Daily luggage transfer
- Subsidy for arrival by train
- Admission to the Alpentherme in Leukerbad (3 hours)
- Carefully elaborated route description
- Travel documents (1 x per room)
- Navigation app and GPS data available
- SwitzerlandMobility-Plus subscription for one year
- Service hotline

### Note:

- The long first stage can be shortened with an optional bus ride from Crans-Montana to Aminona, trip not included in the price of the journey (approx. CHF 2.- with half fare card)
- Train ride from Ausserberg (return) is not included
- Tourist tax, if due, is not included in the price
- Reservation fee of CHF 20.- per adult (incl. legally required customer money protection)

## Information

### Arrival/Departure:

- Arrival by public transport to Crans-Montana.
- Departure by public transport from Brig.

### Arrival by train:

Leave the car at home! For every bike, biking or hiking tour in Switzerland, you will receive an SBB coupon per participant, which you can use to **deduct CHF 10 from the ticket price** for traveling by train. The reduction can be obtained in the SBB online store or in the SBB app.

On many trips, we use the luggage counters at the stations at the beginning and at the end to hand over the suitcases. You can conveniently combine this right away when you arrive by train. **If you are a GA owner, you can provide this information when booking. We will credit you the amount on the invoice.** If you don't need the coupon for the trip itself, you can use it during the year. Unfortunately, a retroactive refund is not possible for administrative reasons.

## Travel Documents

**Travel documents "digital"**

We reduce the amount of printed documents. You will receive instructions to help you find your way around using the Eurotrek Travel Guide App. We provide you with further information online.

In advance you will receive a small package of documents with the following contents:


- Your travel program
- Luggage tags
- Description of how to use the app
- Any vouchers


The Eurotrek Travel Guide App will help you find your way around. In addition to your digital map, you will find further information about your booked trip. The app is also available offline, simply download the trip in advance.



# CONTACT & BOOKING

Do you still have questions about the tour? We are happy to help and look forward to your inquiry.

 +41 443161000

 eurotrek@eurotrek.ch

**Book now**