









★★★★★ (6)

HIKING HOLIDAYS ALPINE PASSES TRAIL BINNTAL - GRIMENTZ, 8 DAYS

Hiking: Alpine passes trail

Valleys and passes of Valais

The Alpine-passes trail connects the most beautiful valleys of Valais. This tour starts in Binntal – a dreamy valley and a nature reservoir. The enchanting landscape is followed by the first alpine experience.

The walk via Salfischpass takes you up to almost 3'000 metres and shows you amazing views on the snow-covered peaks of Valais. The end of the trip is rough and rocky. Snow covered peaks tower above the valleys of Mattertal and Val d'Anniviers and some of the wildest tales of mountaineers were written in these valleys.






8 Days / 7 Nights



Self-guided tour

To the online version



ITINERARY

DAY
1

Arrival to Brig | Binn – Rosswald/Brig





Arrival to Brig and luggage drop-off. By train and bus to Binn. The attractive pass hike over the Saflischpass affords the first views of the Valais 4'000-metre-mountain world. The village of Rosswald offers views down into the Rhone Valley from its scenic terrace. From here by cable car and bus down to Brig for the night.

 approx. 6.5 h  approx. 17 km  1'350 m  900 m

DAY
2

Rosswald/Brig – Simplonpass



By bus and cable car back to Rosswald. A varied stage, with panoramic scenery throughout: Alpine climb to Bortelhütte, blueberry picking above Rothwald in autumn. The trail leads along the pass road gallery from Schallbett to the Simplonpass.

 approx. 6.5 h  approx. 17 km  1'150 m  1'000 m

DAY
3

Simplonpass – Visperterminen





Panoramic tour to Bistinepass: glaciated mountains above the Simplon, the Bernese Alps to the north. From little Fulmoos lake along the water channel to Gebidumpass. View of Mischabel mountains with Switzerland's highest peak, the 4'545 m Dom.

 approx. 6 h  approx. 20 km  840 m  880 m

DAY
4

Visperterminen – Saas-Fee

A classic high-level hike with wonderful views in upper Valais. With little height difference along mountain slopes through forests and Alpine pastures. Sun-browned old storage huts, barns and stables. Views of the grandiose 4'000-metre mountain chain.

 approx. 8 h  approx. 24 km  1'245 m  1'410 m





DAY
5**Saas-Fee – Grächen**

Demanding high-level trail between Saas-Fee and Grächen, extremely exposed in parts. Steel cables providing secure holds on precarious sections. Dizzying views deep into the Saastal and enthralling views to the Fletschhorn, Lagginhorn and Weissmies. By cable car from the Hannigalp towards Grächen.

 approx. 7 h  approx. 20 km  1'250 m  1'450 m





DAY
6**Grächen – Gruben**

By bus to St. Niklaus and with the cable car up to the hamlet of Jungu, perched like an eagle's nest above Switzerland's deepest valley. Overwhelming views: Mischabel mountains with the Dom (4'545 m) and Weisshorn. Medieval trade route to beautiful Turtmantal.

 approx. 5.5 h  approx. 14 km  1'025 m  1'200 m





DAY
7**Gruben – Hotel Weisshorn**

Impressive views to Bishorn and Weisshorn from Meidpass. Planetenweg (planet trail) at historic Hotel Weisshorn.

 approx. 4.5 h  approx. 11 km  1'160 m  645 m

DAY
8**Hotel Weisshorn – Grimentz | Departure or extension**

Descent into the Val d'Anniviers past the Pointes de Nava. The tour through the village of Ayer and then back up to the Ancien Bisse de Morasse. A long, varied stage. After arrival in Grimentz, luggage retrieval in Sierre and departure.

 approx. 3.5 h  approx. 12 km  245 m  915 m

TOUR CHARACTER

A smooth start in the beginning in the valley of Goms. As soon as you reach Simplonpass the trails get more rugged. Especially the walk from Saas-Fee to Grächen is difficult. You must not suffer from vertigo if you walk this part. Good physical condition is required to walk the long legs. A walk for experienced hikers.

The Alpine passes trail at SwitzerlandMobility

- [Details about the route](#)



PRICES & DATES

PLACE OF ARRIVAL: BRIG

Season Saison 1	Season Saison 2
31.08.2024 - 15.09.2024 Daily arrival	29.06.2024 - 30.08.2024 Daily arrival

Alpine-passes trail: Binntal – Grimentz, 8 days, CH-WSWBG-08X		
Base price	1'355.-	1'395.-
Surcharge single room	299.-	299.-

Category: standard hotels & mountain inns, no en-suite rooms are available on Simplonpass and in Hotel Weisshorn

ADDITIONAL NIGHTS

PLACE OF ARRIVAL: BRIG

Season Saison 1	Season Saison 2
Aug 31, 2024 - Sep 15, 2024 Daily arrival	Jun 29, 2024 - Aug 30, 2024 Daily arrival

Brig		
Double room p.P.	95.-	95.-
Surcharge single room	40.-	40.-
Grimentz		
Double room p.P.	95.-	95.-
Surcharge single room	40.-	40.-

Prices per person in CHF

SERVICES & INFORMATION

Services

Included:

- Overnight stays with breakfast
- Halfboard in Hotel Weisshorn
- Daily luggage transfers (except Hotel-Weisshorn)
- Cable car ride St. Niklaus – Jungen
- Costs for luggage pick-up at the station
- Subsidy for arrival by train
- Carefully elaborated route
- Travel documents (1 x per room)
- Navigation app and GPS data available
- SwitzerlandMobility-Plus subscription for one year
- Service-Hotline

Note:

- Rides on the bus and cable cars are not included in the price (Brig – Binn/Saas Fee, Rosswald – Brig (return) and Hannigalp – Grächen), approx. CHF 40 with half-fare card
- Tourist tax, if due, is not included in the price
- Reservation fee of CHF 20.- per adult (incl. legally required customer money protection)

Information

Arrival/Departure:

- Arrival by public transport to Brig. For direct arrival: Suitcases must be handed in the hotel.
- Departure by public transport from Grimentz. For direct departure: Suitcases will be returned to the luggage counter by 5:00 p.m. at the latest.

Arrival by train:

Leave the car at home! For every bike, biking or hiking tour in Switzerland, you will receive an SBB coupon per participant, which you can use to **deduct CHF 10 from the ticket price** for traveling by train. The reduction can be obtained in the SBB online store or in the SBB app.

On many trips, we use the luggage counters at the stations at the beginning and at the end to hand over the suitcases. You can conveniently combine this right away when you arrive by train. **If you are a GA owner, you can provide this information when booking. We will credit you the amount on the invoice.** If you don't need the coupon for the trip itself, you can use it during the year. Unfortunately, a retroactive refund is not possible for administrative reasons.

Travel documents

Travel documents "digital"

We reduce the amount of printed documents. You will receive instructions to help you find your way around using the Eurotrek Travel Guide App. We provide you with further information online.

In advance you will receive a small package of documents with the following contents:

- Your travel program
- Luggage tags
- Description of how to use the app
- Any vouchers

The Eurotrek Travel Guide App will help you find your way around. In addition to your digital map, you will find further information about your booked trip. The app is also available offline, simply download the trip in advance.

CONTACT & BOOKING

Do you still have questions about the tour? We are happy to help and look forward to your inquiry.

 +41 443161000

 eurotrek@eurotrek.ch

Book now