



HIKING HOLIDAYS LAKE THUN PANORAMA TRAIL TO

Hiking: Lake Thun Panorama Trail

Deep gorges and high peaks

The pyramid-shaped peak of the Niesen watches over the southern shore of Lake Thun and accompanies you on this scenic hiking tour. The first stage ends with a walk across the Gummischlucht gorge, after which you continue on to lively Interlaken.

Spectacular suspension bridges, the Beatus Caves and the Weissenau Nature Reserve make the following days an extremely entertaining and idyllic pleasure. In the picturesque bay of Spiez you will make a short stopover before your hike ends at the foot of the Niesen.



6 Days / 5 Nights



Self-guided tour

To the online version



ITINERARY



DAY
1

Arrival to Thun

DAY
2

Thun – Sigriswil





From the historic city of Thun with its medieval castle, the hike leads past idyllic places like Hünibach and Aeschlen. Shortly afterwards, the spectacular Sigriswil panoramic bridge high above Lake Thun is waiting to be crossed.

 approx. 4 h  approx. 10 km  640 m  400 m

DAY
3

Sigriswil – Interlaken




From Sigriswil, the route leads to Merligen on the lakeside, where the pilgrims path towards Interlaken is reached. At the foot of the Niederhorn, the path leads past the St. Beatus Caves. In addition to the lakeside trail through the nature reserve (Aare estuary into Lake Thun), the towns of Unterseen and Interlaken invite you to linger.

 approx. 5 h  approx. 15 km  460 m  700 m

DAY
4

Interlaken – Spiez





Along Lake Thun the hike leads via Därligen to Meielisalp above Leissigen. Above the Spissibach, the suspension bridge provides an enchanting panorama. Via Krattigen, the trail takes you past the Faulensee lake to Spiez in the most beautiful bay in Europe, with its castle and vineyards.

 approx. 6 h  approx. 20 km  740 m  760 m

DAY
5

Spiez – Thun

This route leads back to Thun via the Spiezberg and the tranquil lakeside path along Lake Thun. A detour to the church of Einigen illustrates the 1,300-year-old cultural history of Lake Thun. Finally, numerous restaurants await tired hikers in the town.

 approx. 4 h  approx. 15 km  340 m  340 m

DAY
6

Departure or extension

TOUR CHARACTER

Well accessible paths lead around Lake Thun. Good basic fitness is required for the sometimes long stages. A special highlight is the crossing of the various suspension bridges on the northern shore of the lake.

The Panorama Rundweg Thunersee at SwitzerlandMobility

- [Details about the route](#)
- [Detail map at SwitzerlandMobility](#)



PRICES & DATES

PLACE OF ARRIVAL: THUN

Season 1

20.03.2021 - 26.03.2021 | 10.04.2021 - 07.05.2021 |
18.09.2021 - 17.10.2021 |
every day

Season 2

27.03.2021 - 09.04.2021 |
08.05.2021 - 17.09.2021 |
every day

Lake Thun Panorama Trail TO, CH-BDWT-06X

Base price	825.-	875.-
Surcharge Single Room	265.-	265.-

Category: 3*** and 4**** hotels

ADDITIONAL NIGHTS

PLACE OF ARRIVAL: THUN

Season 1

Mar 20, 2021 - Mar 26, 2021 | Apr 10, 2021 - May 7, 2021 |
Sep 18, 2021 - Oct 17, 2021 |
every day

Season 2

Mar 27, 2021 - Apr 9, 2021 |
May 8, 2021 - Sep 17, 2021 |
every day

Thun

Extra night double room (BB)	115.-	115.-
Extra night single room (BB)	165.-	165.-

Thun

Extra night double room (BB)	115.-	115.-
Extra night single room (BB)	165.-	165.-

Prices per person in CHF

SERVICES & INFORMATION

Services

Included:

- 5 overnight stays incl. breakfast
- Daily luggage transfers
- Crossing Panoramabridge Sigriswil
- Carefully elaborated route
- Detailed travel documents (1 x per room)
- GPS-data available
- Service-hotline

Please note:

- Tourist tax, if due, is not included in the price!

Information

Arrival / Parking / Departure:

- Rail journey to Thun.
- Garage parking City Süd. Approx. CHF 70.- for 4 days.

Travel Documents

Travel documents "analogous"

By default, your travel package includes a set of travel documents, which we will transmit you in advance. The following documents will inform you about your tour:

- Travel program with all organizational details
- Official guidebook «Cycling Switzerland»
- Maps for your biking and/or hiking routes
- Detailed maps about your stage locations
- Detailed programme day-by-day

Travel documents "digital"

If you select the option "digital travel documents" when booking, we will provide you with all documents for your trip in a digital form. You will receive a small set of documents with the following content:



- Manuals for the use of necessary apps
- luggage tags
- eventual vouchers

En route you will inform yourself easily with the app of SwitzerlandMobility and other free apps. Background information and all other documents are electronically assigned and can be downloaded to your mobile phone in advance.

Since this option saves resources and costs, a **discount of CHF 30.- per room** is offered.

CONTACT & BOOKING

Do you still have questions about the tour? We are happy to help and look forward to your inquiry.

 +41 443161000
 eurotrek@eurotrek.ch

Book now

