

Eurotrek



HIKING HOLIDAY ALPINE PASSES TRAIL GOTTHARD & GOMS TO

Hiking: Alpine passes trail

A couple of steps

Leave those pointed, stone church steeples of Ticino behind as you walk from the canton of Ticino towards Valais. While you will hear Italian language on the first days, soon German or even French is spoken in the end of your walking days.

But this hike does not only show different cultures and languages but also different landscapes and nature. Wild and rocky close to the Gotthard pass, dreamy and secluded in the Leventina and mild and playful in the area of Goms in Valais. A couple of steps can make a whole lot of a difference in Switzerland.



6 Days / 5 Nights



Self-guided tour

To the online version



ITINERARY

DAY
1

Arrival to Olivone

DAY
2

Olivone – Acquacalda





A day in or above the Valle Santa Maria, stretching up from Olivone to the Passo del Lucomagno. Preserved marshland areas of national significance with rich flora at Capanna Döttra.

 approx. 4 h  approx. 10 km  1'035 m  175 m

DAY
3

Acquacalda – Airolo





Ascent to Passo del Sole, the rock changes from sediment to granite. The Val Piora is one of the largest and most peaceful high plateaux in the Swiss Alps. On foot or with one of the world's steepest funiculars down to the Leventina.

 approx. 4.5 h  approx. 15 km  725 m  625 m

DAY
4


Airolo – All'Acqua

The cable car takes you up to Pesciüm. The long panoramic stage to All'Acqua reveals the southern charm of the valley: airy larch woods, the tiny villages of Ossasco, Villa, Bedretto and Ronco down below. Latin-style stone houses dotted between typical Valais wooden houses.

 approx. 3.5 h  approx. 15 km  450 m  590 m

DAY
5**All'Acqua – Ulrichen**

The Val Corno stretching up from Cap. Gorno-Gries to Passo del Corno is very interesting in landscape and geological terms. Garnet inclusions in slate on the Griesspass, picturesque Griessee on the edge of a glacier world. Long descent to Goms.

 approx. 7 h  approx. 20 km  1'060 m  1'335 m

DAY
6**Departure or extension**

TOUR CHARACTER

Some passes with long ascends in Ticino. Surefootedness is needed in the beginning. A good stamina is required for this tour.

The Alpine Passes Trail at SwitzerlandMobility

- [Details about the route](#)
- [Detail map at SwitzerlandMobility.](#)



PRICES & DATES

PLACE OF ARRIVAL: OLIVONE

Season 1

12.06.2021 - 03.07.2021 | 18.09.2021 - 26.09.2021 |
every day

Season 2

04.07.2021 - 17.09.2021 |
every day

Alpine passes trail Alpine passes trail Gotthard & Goms, 6 days TO, CH-TSWOU-06X		
Base price	665.-	699.-
Surcharge Single Room	239.-	239.-

Category: Middle class hotels & mountain inns

ADDITIONAL NIGHTS

PLACE OF ARRIVAL: OLIVONE

Season 1

Jun 12, 2021 - Jul 3, 2021 | Sep 18, 2021 - Sep 26, 2021 |
every day

Season 2

Jul 4, 2021 - Sep 17, 2021 |
every day

Olivone		
Extra night double room (BB)	89.-	89.-
Extra night single room (BB)	129.-	129.-
Ulrichen		
Extra night double room (BB)	79.-	79.-
Extra night single room (BB)	119.-	119.-

Prices per person in CHF

SERVICES & INFORMATION

Services

Included:

- 5 overnight stays incl. breakfast
- Daily luggage transfers
- Carefully elaborated route
- Detailed travel documents (1 x per room)
- GPS data available
- Service-Hotline

Not included:

- Travel on buses and funiculars not included in the price.
- Tourist tax, if due, is not included in the price!

Information

Arrival / Parking / Departure:

- Free parking spaces at the community centre.
Advance booking necessary.
- Return journey by bus and train via Andermatt, Göschenen and Biasca to Olivone. Duration approx. 3 hours.

Travel Documents

Travel documents "analogous"

By default, your travel package includes a set of travel documents, which we will transmit you in advance. The following documents will inform you about your tour:

- Travel program with all organizational details.
- Official guidebook «Cycling Switzerland»
- maps for your biking and/or hiking routes
- Detailed maps about your stage locations
- Detailed programme day-by-day

Travel documents "digital"

If you select the option "digital travel documents" when booking, we will provide you with all documents for your trip in a digital form. You will receive a small set of documents with the following content:



- Manuals for the use of necessary apps
- luggage tags
- eventual vouchers

En route you will inform yourself easily with the app of SwitzerlandMobility and other free apps. Background information and all other documents are electronically assigned and can be downloaded to your mobile phone in advance.

Since this option saves resources and costs, a **discount of CHF 30.- per room** is offered.

CONTACT & BOOKING

Do you still have questions about the tour? We are happy to help and look forward to your inquiry.

 +41 443161000
 eurotrek@eurotrek.ch

Book now

