



HIKING HOLIDAYS GOMMER UND FURKA HÖHENWEG

Hiking: Gommer und Furka Höhenweg

Valais premium hiking trails

The mountain trail of Goms is the only trail in Switzerland that has been awarded the title of "Premium trail" by the German Hiking Association. This trail deserves the title because Goms offers you a high class trail.

Panoramic paths lead you past sun-baked Valais villages and picturesque Alps to Oberwald. This rather comfortable trial is followed by an adventure of rock and ice. The Furka mountain trail takes you past the Rhone Glacier in the Gotthard mountains. You cross the Urserental and reach the mountain village of Andermatt after some eventful days.



6 Days / 5 Nights



Self-guided tour

To the online version



ITINERARY





DAY
1

Arrival to Bellwald

DAY
2

Bellwald – Reckingen





In the mountain village Bellwald, you start your hike at the Goms mountain trail that takes you along the sunny side of the upper valley of Goms. Characterised by uphill and downhill paths, it ends with a descent to the village of Reckingen.

 approx. 4.5 h  approx. 13 km  715 m  915 m

DAY
3

Reckingen – Oberwald





Many small mountain streams feed the Rhone, which is still called "Rotten" in Goms. The ravines carved by these rivers over the centuries, provide one or the other incline today. Historic mountain villages with wonderful Valais houses greet you from the valley below.

 approx. 5.5 h  approx. 18 km  900 m  870 m

DAY
4

Oberwald – Tiefenbach




You can cut short this difficult stage if desired using public transport. The Furka mountain trail first takes you up to Gletsch, where the innumerable roads wind up to the Grimsel Pass. Further up on the Furka Pass, you can visit the nearby Rhone glacier and hike to the village of Tiefenbach.

 approx. 6.5 h  approx. 17 km  1'470 m  725 m

DAY
5

Tiefenbach – Andermatt

Pleasant hike on Urschner mountain trail along the rocky south-eastern slopes above Urserental. Views down to Realp and Hospental, the Pass road and historic Furka steam train. Along the way you can see small lakes, alpine flowers, mountain streams and jagged cliffs. Individual departure once you arrive in Andermatt.

 approx. 5 h approx. 16 km 540 m 1'225 mDAY
6

Departure or extension

TOUR CHARACTER

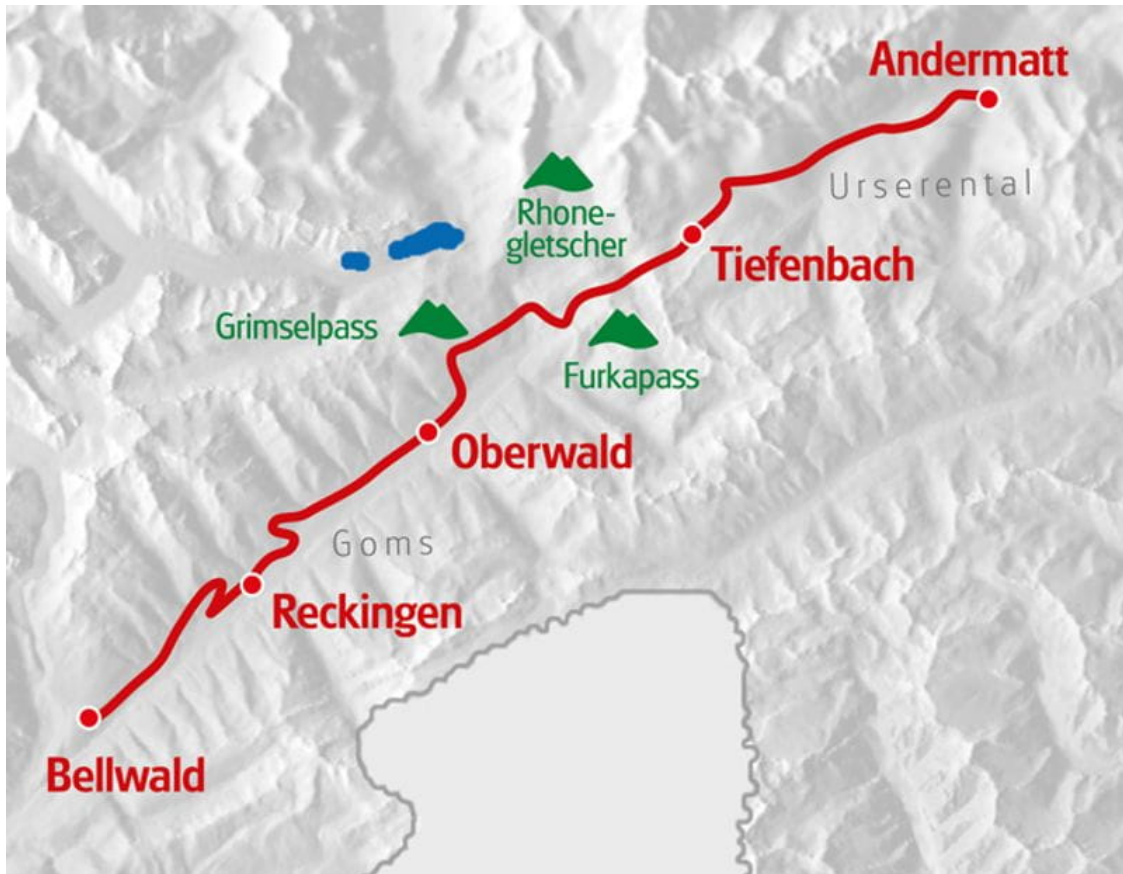
The constant ups and downs along the Gommer mountain trail and the tough ascent to the Furkapass require good basic fitness. The paths are well developed and easy to walk on – surefootedness is nevertheless necessary.

The Gommer Höhenweg at SwitzerlandMobility

- [Details about the route](#)
- [Detail map at SwitzerlandMobility.](#)

The Furka-Höhenweg at SwitzerlandMobility

- [Details about the route](#)
- [Detail map at SwitzerlandMobility.](#)



PRICES & DATES

PLACE OF ARRIVAL: BELLWALD

Season 1

10.09.2022 - 25.09.2022 |
every day

Season 2

02.07.2022 - 09.09.2022 |
every day

Gommer und Furka mountain trail, 6 days | TO, CH-WSWBA-06X

Base price	769.-	819.-
Surcharge Single Room	205.-	205.-

Category: mid-range hotels

ADDITIONAL NIGHTS

PLACE OF ARRIVAL: BELLWALD

Season 1

Sep 10, 2022 - Sep 25, 2022 |
every day

Season 2

Jul 2, 2022 - Sep 9, 2022 |
every day

Bellwald

Extra night double room (BB)	99.-	99.-
Extra night single room (BB)	139.-	139.-

Oberwald

Extra night double room (BB)	75.-	75.-
Extra night single room (BB)	115.-	115.-

Andermatt

Season 1Sep 10, 2022 - Sep 25, 2022 |
every day**Season 2**Jul 2, 2022 - Sep 9, 2022 |
every dayExtra night double room
(BB)

95.-

95.-

Extra night single room
(BB)

140.-

140.-

Prices per person in CHF

SERVICES & INFORMATION

Services

Included:

- 5 overnight stays with breakfast
- Daily luggage transfers
- Carefully elaborated route
- Detailed travel documents (1x per room)
- GPS data available
- Service Hotline

Please note:

- Railway & cable car from Brig to Bellwald not included in the tour price. Approx. CHF 30.- with half-fare card.
- Tourist tax, if due, is not included in the price
- Reservation fee of CHF 15 per adult (incl. legally required customer money protection)

Information

Arrival/Parking/Departure:

- Parking spaces at Brig railway station, approx. CHF 8.-/day.
- Return journey by train. Andermatt – Brig: approx. 2 h.

Travel documents

Travel documents "digital"

In future we will reduce the amount of printed documents. You will receive instructions to help you find your way around using the SwitzerlandMobility app. We will provide you with further information online. In advance you will receive a small package of documents with the following contents:



- Description of how to use the necessary apps
- Detailed programme for the individual stages
- Annual subscription to [SwitzerlandMobility Plus](#)
- Luggage tags
- Any vouchers

On the way, you can easily find your way with the SwitzerlandMobility app and other freely accessible aids. Background information and all other documents are delivered electronically and can be downloaded to your mobile phone in advance.

Let us know if you don't want to do without maps. We will send them to you free of charge.

CONTACT & BOOKING

Do you still have questions about the tour? We are happy to help and look forward to your inquiry.

 +41 443161000
 eurotrek@eurotrek.ch

Book now

