

Eurotrek



HIKING HOLIDAYS VIA ALPINA EASTERN SWITZERLAND

Hiking: Via Alpina

Ländle, Rheintal, Glarnerland

Oh, how beautiful Eastern Switzerland is. Vaduz Castle at your back, the Rhine Valley at your feet and one of the most beautiful long-distance hiking trails of Switzerland in front of you. The perfect start for a hike along the Via Alpina.

Once you have crossed the Sarganserland, the vineyards give way to high peaks. You cross the Foopass and the Richetlipass and finally reach the Glarnerland. After a challenging hike past the Hausstock, the first section of the Via Alpina ends in the dreamy little village of Linthal.



6 Days / 5 Nights

To the online version



ITINERARY





DAY
1

Arrival to Buchs

DAY
2

Vaduz – Sargans





Start in Vaduz, capital of Liechtenstein. The River Rhine and the border to Switzerland is crossed at Sevelen. The trail then leads along the foot of the mountain Gonzen through woodlands and meadows, with views over the Rhine Valley.

 approx. 4.5 h  approx. 18 km  505 m  480 m

DAY
3

Sargans – Weisstannen





The wide, steep and remote Weisstannental valley awaits with lovely hamlets such as Vermol and the wonderful Champensee lake. You climb high-level trails on the west flank of the valley towards the stage destination Weisstannen.

 approx. 4 h  approx. 13 km  790 m  270 m

DAY
4





Weisstannen – Elm

Milk from neighbouring alps is piped to Alp Siez. On Alpine pastures are followed by a narrow ridge of black slate. The terraced alp huts on the other side of the Foopass are an architectural rarity.

 approx. 7.5 h  approx. 22 km  1'385 m  1'400 m

DAY
5**Elm - Linthal**

Elm lies in the GeoPark Sardona (UNESCO World-Heritage) where the Glarner main thrust fault clearly reveals the creation of the Alps. Surrounded by rock bastions, the silted-up Wichlensee lake, resembles an amphitheatre. After the steep Richetlipass, the lonely Durnachtal awaits.

 approx. 7.5 h  approx. 20 km  1'080 m  1'915 m

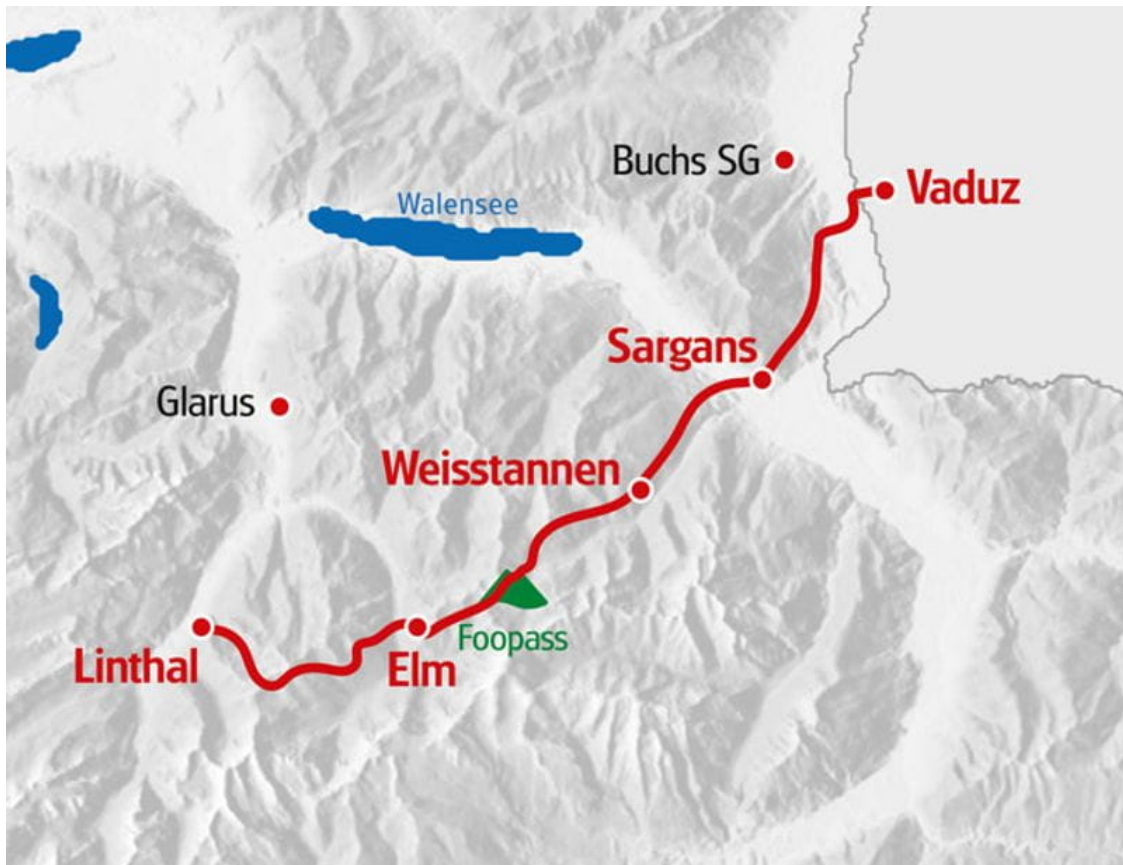
DAY
6**Departure or extension**

TOUR CHARACTER

Cozy start, demanding finish. The Via Alpina slowly picks up speed. While at the beginning you are still travelling on easy forest paths, you hike in the Glarnerland on alpine paths. The stages between Weisstannen and Linthal in particular require good basic physical condition and sure-footedness.

The Via Alpina at SwitzerlandMobility

- [Details about the route](#)
- [Detailed map of SwitzerlandMobility.](#)



PRICES & DATES

PLACE OF ARRIVAL: BUCHS/VADUZ

Season 1

26.06.2021 - 03.07.2021 | 18.09.2021 - 26.09.2021 |
every day

Season 2

04.07.2021 - 17.09.2021 |
every day

Via Alpina Eastern Switzerland, 6 days TO, CH-OSWVL-06X

Base price	655.-	685.-
Surcharge Single Room	195.-	195.-

Category: simple middle class hotels & mountain guesthouses

ADDITIONAL NIGHTS

PLACE OF ARRIVAL: BUCHS/VADUZ

Season 1

Jun 26, 2021 - Jul 3, 2021 | Sep 18, 2021 - Sep 26, 2021 |
every day

Season 2

Jul 4, 2021 - Sep 17, 2021 |
every day

Buchs/Vaduz

Extra night double room (BB)	89.-	89.-
Extra night single room (BB)	119.-	119.-

Linthal

Extra night double room (BB) Linthal	69.-	69.-
Extra night single room (BB) Linthal	99.-	99.-

Prices per person in CHF

SERVICES & INFORMATION

Services

Included:

- 5 overnight stays incl. breakfast
- Daily luggage transport
- Cable car Elm – Aempächli
- Carefully elaborated route
- Detailed tour documentation (1 x per room)
- GPS-Data available
- Service-Hotline

Please note:

- Bus ride to Vaduz not included in the price. Approx. CHF 6.-.
- Tourist tax, if due, is not included in the price!

Information

Arrival / Parking / Departure:

- Parking slots in Buchs SG. CHF 4.- per day. No reservation possible. Payable at destination.
- Return Journey by train via Ziegelbrücke to Buchs. Duration: approx. 2 to 2.5 h.

Travel Documents

Travel documents "analogous"

By default, your travel package includes a set of travel documents, which we will transmit you in advance. The following documents will inform you about your tour:

- Travel program with all organizational details
- Official guidebook «Cycling Switzerland»
- Maps for your biking and/or hiking routes
- Detailed maps about your stage locations
- Detailed programme day-by-day

Travel documents "digital"

If you select the option "digital travel documents" when booking, we will provide you with all documents for your trip in a digital form. You will receive a small set of documents with the following content:

- Manuals for the use of necessary apps
- luggage tags
- eventual vouchers

En route you will inform yourself easily with the app of SwitzerlandMobility and other free apps. Background information and all other documents are electronically assigned and can be downloaded to your mobile phone in advance.

Since this option saves resources and costs, a **discount of CHF 30.- per room** is offered.

CONTACT & BOOKING

Do you still have questions about the tour? We are happy to help and look forward to your inquiry.



+41 443161000



euotrek@euotrek.ch

Book now

