

Eurotrek



HIKING HOLIDAYS VIA ALPINA BRAUNWALD - MEIRINGEN

Hiking: Via Alpina

Pristine Alps and wild passes

This hike from the Glarus Alps to the Bernese Oberland leads through some of the "wildest" mountain regions in Switzerland. The Alps Urnerboden and Engstlenalp lie idyllically on your way.

For innumerable years, alpine dairymen have been bringing their cows to graze in summer here and have been farming these traditional Alps. While the Alps lie almost untouched in front of you, some passes make this hiking tour a demanding undertaking. Certainly one of the most beautiful hiking tours in Switzerland.



7 Days / 6 Nights



Self-guided tour

To the online version



ITINERARY

DAY
1

Arrival to Braunwald

DAY
2

Braunwald – Urnerboden

From sunny Braunwald over wooded rocky ridges to the largest Swiss alp with 1200 cows. Open, flat and wild terrain along the Fätschbach stream to the Urnerboden.

🕒 approx. 4.5 h 📏 approx. 15 km ⬆️ 815 m ⬇️ 300 m

DAY
3

Urnerboden – Urichen/Unterschächen

Simple alps and mobile bee boxes on the Klausen pass, fascinating high trail with mountain panorama above the Schächen valley, then steeply down to the valley floor below.

🕒 approx. 5.5 h 📏 approx. 15 km ⬆️ 850 m ⬇️ 915 m

DAY
4

Unterschächen – Altdorf – Engelberg

Bus ride to Altdorf. Short hike to Attinghausen and by cable car up to the Brüsti. Continue over the panoramic Alp Grat to the historic Surenenpass. The rock bastions on the Brunnistock and the basin of the Blackenalp are impressive. A varied valley path leads to the monastery village of Engelberg.

🕒 approx. 6.5 to 7 h 📏 approx. 20 km ⬆️ 910 m ⬇️ 1'415 m

DAY
5

Engelberg – Engstlenalp





The trail leads over two altitude steps up to the spectacularly situated Trübsee lake at the foot of the Titlis, and further over the Jochpass into the Bernese Oberland. The destination is Engstlenalp, an idyllic place of power with a lake, nostalgic hotel and thousands of alpine roses.

🕒 approx. 5 h 📏 approx. 10 km ⬆️ 1'265 m ⬇️ 400 m

DAY
6

Engstlenalp – Meiringen

Through alpine flora to Tannalp with a cheese dairy, inn and lake. The ridge hike over the Balmeregghorn impresses with magnificent views of the Eiger, Mönch and Jungfrau. Dwarf Muggenstutz and a sculpture garden provide variety on the way to Meiringen. Individual departure after arrival in Meiringen.

 approx. 6.5 h  approx. 20 km  715 m  1'940 m

DAY
7

Departure or extension

TOUR CHARACTER

Especially the long last stage can be shortened by cable cars. The tour leads partly through very remote areas. Good basic condition, sure-footedness and experience in alpine hiking is required.

The Via Alpina at SwitzerlandMobility

- [Details about the route](#)
- [Detail map at SwitzerlandMobility.](#)



PRICES & DATES

PLACE OF ARRIVAL: BRAUNWALD

Season 1

26.06.2021 - 03.07.2021 | 18.09.2021 - 17.10.2021 |
daily

Season 2

04.07.2021 - 17.09.2021 |
daily

Via Alpina Central Switzerland, 7 days TO, CH-ZSWLM-07X

| | | |
|-----------------------|-------|-------|
| Base price | 875.- | 935.- |
| Surcharge Single Room | 265.- | 265.- |

Category: 3***-Hotels

ADDITIONAL NIGHTS

PLACE OF ARRIVAL: BRAUNWALD

Season 1

Jun 26, 2021 - Jul 3, 2021 | Sep 18, 2021 - Oct 17, 2021 |
daily

Season 2

Jul 4, 2021 - Sep 17, 2021 |
daily

Braunwald

| | | |
|---------------------------------|-------|-------|
| Extra night double room (BB) | 99.- | 99.- |
| Extra night single room (BB) | 104.- | 104.- |

Meiringen

| | | |
|---------------------------------|-------|-------|
| Extra night double room (BB) | 75.- | 75.- |
| Extra night single room (BB) | 115.- | 115.- |

Prices per person in CHF

SERVICES & INFORMATION

Services

Included:

- 6 overnight stays incl. breakfast
- Halfboard on Engstlenalp
- Daily luggage transfers
- Cable car Attinghausen – Brüsti
- Carefully elaborated route
- Detailed travel documents (1 x per room)
- GPS-data available
- Service hotline

Not included:

- Bus transfer to Altdorf
- Tourist tax, if due, is not included in the price!

Information

Arrival / Parking / Departure:

- Parking in Linthal. CHF 3.- per day.
- Return journey by train via Interlaken, Berne and Zurich to Linthal, duration approx: 4.5 h.

Travel Documents

Travel documents "analogous"

By default, your travel package includes a set of travel documents, which we will transmit you in advance. The following documents will inform you about your tour:

- Travel program with all organizational details.
- Official guidebook « Cycling Switzerland»
- maps for your biking and/or hiking routes
- Detailed maps about your stage locations
- Detailed programme day-by-day

Travel documents "digital"

If you select the option "digital travel documents" when booking, we will provide you with all documents for your trip in a digital form. You will receive a small set of documents with the following content:



- Manuals for the use of necessary apps
- luggage tags
- eventual vouchers

En route you will inform yourself easily with the app of SwitzerlandMobility and other free apps. Background information and all other documents are electronically assigned and can be downloaded to your mobile phone in advance.

Since this option saves resources and costs, a **discount of CHF 30.- per room** is offered.

CONTACT & BOOKING

Do you still have questions about the tour? We are happy to help and look forward to your inquiry.

 +41 443161000
 eurotrek@eurotrek.ch

Book now

