
















★★★★★ (6)

# CYCLING HOLIDAYS ALPINE PANORAMA ROUTE ST. MARGRETHEN - AIGLE

Cycling: Alpine Panorama Route

## Switzerlands most beautiful passes

The Alpine Panorama Route crosses the northern Alpine foreland with its many passes and gorges, tradition-rich culture, settlements and mountain farms. The strenuous, stamina-testing trip is rewarded with spectacular views.




6 Days / 5 Nights



Self-guided tour

To the online version



# ITINERARY

DAY  
1

## Arrival to St. Margrethen | St. Margrethen – Lichtensteig

Arrival and luggage drop-off in St.Margrethen. Uphill and down dale in rolling Appenzell, where it's said that «every second house is a tavern». Friendly farming country with its own character, a finely structured landscape at the foot of the Säntis.

 approx. 69 km       1'755 m       1'520 m

DAY  
2

## Lichtensteig – Altdorf

Toggenburg more forested and rugged, a land of nooks and crannies where water once provided work and death. Below the alluvial Linth plain, «Zigerland» with mighty limestone cliffs, Glarus once a textile region of international importance.

On the climb to the Klausenpass: the Urnerboden, the largest Swiss alp. On the other side of the 1'948 m pass the Schächental, a mountain landscape with the traditional farming method of moving livestock from one grazing ground to the next.

 approx. 105 km       1'985 m       2'145 m

DAY  
3

## Altdorf – Sörenberg




The mighty Vierwaldstättersee with its impressive panorama. In contrast, the shallow Sarnersee in Obwalden. A treat for pedal-pushing fans: the Glaubenbielen Pass (1'611 m), a steep pass into the Entlebuch.

 approx. 85 km       1'635 m       945 m

DAY  
4

## Sörenberg – Thun

After the alpine marshland in rain-rich Glaubenbielen you arrive at the biosphere reserve around Schratzenfluh. Not less enchanting: the hills and dales of the Emmental, classic, pre-alpine rolling countryside.

 approx. 55 – 70 km       835 – 885 m       1'435 – 1'490 m

DAY  
5

### Thun – Gruyères

From «cabbage country» through the rugged Sense ravines to Fribourg im Üechtland. The old city with its cathedral and 200 gothic house facades enjoys a picturesque position in a loop of the river Saane.

Continue to Lake Gruyère, the region of the heavy cream and black and white cows. On a hill, the tiny castle town of Gruyère with its busy mass of tourists.

 approx. 95 km       1'675 m       1'520 m

---

DAY  
6

### Gruyères – Aigle | Departure or extension

Much Quieter in Obergreyerz and uphill through lonely, rugged Alpine pastures to Hongrin, occasionally resounding with army artillery fire. Intoxicating 1'000 m descent to the mildness of the Rhonetal, a sensuous downhill run through all climate zones. In Aigle luggage retrieval and departure.

 approx. 65 km       1'325 m       1'660 m

---



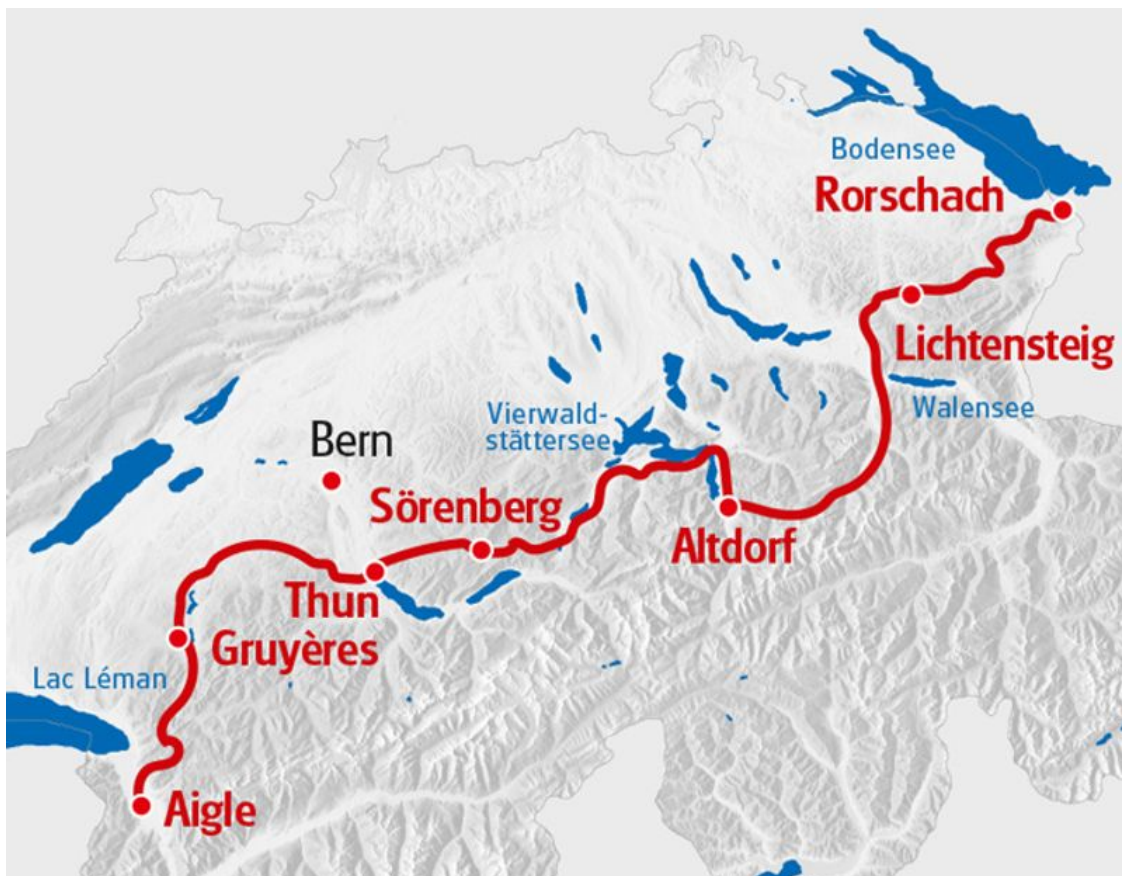
# TOUR CHARACTER

This is the «King of all routes» in Veloland Switzerland! Passing between St.Margrethen and Lake Geneva, the Alpine Panorama Route rises up to 2'000 meters above sea level and crosses several major and minor mountain passes. Hard to conquer, sensational in terms of the view! Road bikes can be used here, since this is the only signposted cycle route in Switzerland with 100% tarseal roads.

Find more information about the region [here](#).

## The Alpine Panorama Route at SwitzerlandMobility

- [Details about the route](#)





# PRICES & DATES

PLACE OF ARRIVAL: ST. MARGRETHEN

Season 1	Season 2
14.09.2024 - 29.09.2024   Daily Arrival	18.05.2024 - 13.09.2024   Daily Arrival

Alpine panorama route, 6 days, CH-OSRRA-06X		
---	--	--

Base price	1'079.-	1'125.-
Surcharge single room	225.-	225.-

Category: 3\*-Hotels

# ADDITIONAL NIGHTS

PLACE OF ARRIVAL: ST. MARGRETHEN

Season 1	Season 2
Sep 14, 2024 - Sep 29, 2024   Daily Arrival	May 18, 2024 - Sep 13, 2024   Daily Arrival

St. Margrethen		
----------------	--	--

Double room p.P.	95.-	95.-
Surcharge single room	65.-	65.-

Aigle		
-------	--	--

Double room p.P.	99.-	99.-
Surcharge single room	35.-	35.-

# Our rental bikes

Price

---

Countrybike 27-gear	135.-
Electric Bike	249.-
Road Bike	249.-
Prices per person in CHF	



# SERVICES & INFORMATION

## Services

### Included:

- Overnight stays according to the program incl. breakfast
- Daily luggage transfers
- Costs for luggage pick-up at the station (for direct departure)
- Subsidy for arrival by train
- Boat trip Gersau - Beckenried (bicycle included)
- Carefully elaborated route
- Travel documents (1 x per room)
- Navigation app and GPS data available
- SwitzerlandMobility-Plus subscription for one year
- Service hotline

### Note:

- Tourist tax, if due, is not included in the price
- Reservation fee of CHF 20.- per adult (incl. legally required customer money protection)

## Information

### Arrival/Departure:

- Arrival by public transport to St.Margrethen. For direct arrival: Suitcases must be handed in at the partner hotel by 10 a.m. at the latest.
- Departure by public transport from Aigle. For direct departure: Suitcases will be returned to the luggage counter by 5 p.m at the latest.

### Arrival by train:

Leave the car at home! For every bike, biking or hiking tour in Switzerland, you will receive an SBB coupon per participant, **which you can use to deduct CHF 10 from the ticket price for traveling by train.** The reduction can be obtained in the SBB online store or in the SBB app. On many trips, we use the luggage counters at the stations at the beginning and at the end to hand over the suitcases. You can conveniently combine this right away when you arrive by train. **If you are a GA owner, you can provide this information when booking. We will credit you the amount on the invoice.** If you don't need the coupon for the trip itself, you can use it during the year. Unfortunately, a retroactive refund is not possible for administrative reasons.

## Travel documents

**Travel documents "digital"**

We reduce the amount of printed documents. You will receive instructions to help you find your way around using the Eurotrek Travel Guide App. We provide you with further information online.

In advance you will receive a small package of documents with the following contents:

- Your travel program
- Luggage tags
- Description of how to use the app
- Any vouchers

The Eurotrek Travel Guide App will help you find your way around. In addition to your digital map, you will find further information about your booked trip. The app is also available offline, simply download the trip in advance.



# CONTACT & BOOKING

Do you still have questions about the tour? We are happy to help and look forward to your inquiry.

 +41 443161000

 [eurotrek@eurotrek.ch](mailto:eurotrek@eurotrek.ch)

**Book now**