



HIKING HOLIDAYS ROUND TRIP WILDSTRUBEL

Wandern Wildstrubel

Alpine cross times two

The Wildstrubel massif towers defiantly into the sky, separating Bernese Oberland from Valais. But this mountain range can be surmounted. The rock face that you climb on the south side of the Alps near Leukerbad to reach the Gemmi Pass is almost 800 metres high. It is here where the gateway to Bernese Oberland opens up. Pretty chalets, idyllic green Alpine meadows and charming villages are waiting. But the crossing of the north side of the Alps is challenging as well. A long hike over the Rawil Pass takes you to Lac de Tzeuzier. The peaks of the highest mountains of Valais reflect in the water and you descend to Crans-Montana along spectacular irrigation channels carved into the rock. The Wildstrubel separates two of the most beautiful areas of the Swiss Alps - with this hike you connect both worlds.

At the famous Wildstrubel by UTMB® trail running event, the route is not covered in five days, but in less than 13 hours. However, anyone who has rounded the mountain has inevitably also successfully mastered some alpine challenges.




7 Days / 6 Nights



Self-guided tour

To the online version



ITINERARY

DAY
1





Arrival to Crans-Montana

The sunny plateau high above the Rhone Valley is the starting point for the loop around the Wildstrubel. The alpine panorama sets the mood for the days ahead.

DAY
2

Crans-Montana – Leukerbad

A steep climb to Bisse de Tsittoret, followed by a fantastic hike to Leukerbad. On the way, you can stop off at the Cave du Sex. The way to Leukerbad is long, but the four-thousand-metre snow-covered peaks of Valais will sweeten this stage for sure. In the evening you can relax in the thermal baths of Leukerbad.



 approx. 7.5 h  approx. 23 km  1'085 m  1'210 m

DAY
3

Leukerbad – Kandersteg

For a long time, the cliff above Leukerbad was considered insuperable until 1739, when a path leading to the Gemmi Pass was blown up. The route developed into one of the most important trading routes in the Alps.





Even today, the tour up the Gemmi is an absolute highlight. Once you reach the top, a fantastic panorama awaits you, followed by a long descent into the Bernese Oberland.

 approx. 7 h  approx. 21 km  1'075 m  1'280 m

DAY
4





Kandersteg – Adelboden

The ascent to the Bunderchrinde is a tough one. But the descent down to Adelboden is just as challenging, especially for your knees.

 approx. 6.5 – 7 h  approx. 17 km  1'410 m  1'235 m

DAY
5**Adelboden – Lenk**

Right at the start, the trail climbs steeply up to Chuenisbärgli. A short detour leads you into the valley and then straight back up to Sillerebüel, where you continue to the Hahnenmoospass. Simmental valley is known as one of the most beautiful places in Switzerland and is dominated by the peak of Wildstrubel.

 approx. 6 – 6.5 h  approx. 18 km  1'080 m  1'360 m

DAY
6**Lenk – Crans-Montana**

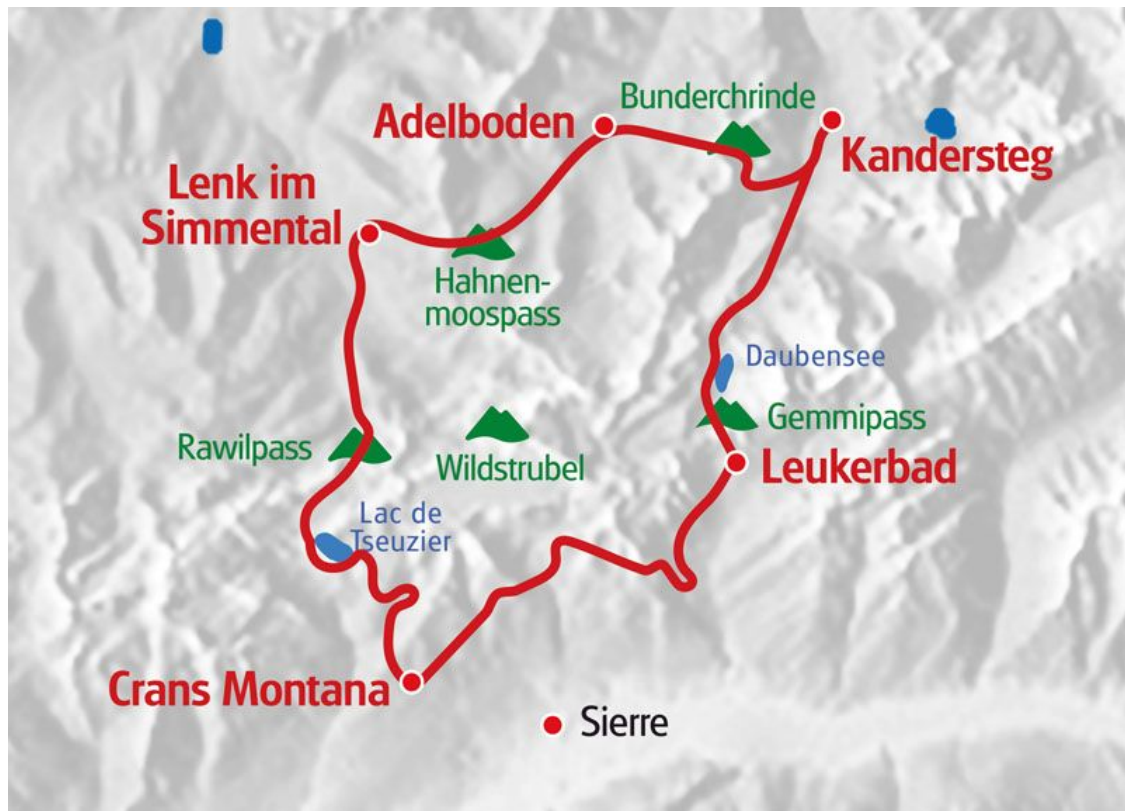
Bus ride by Taxi-Alpin to Iffigenalp. The trip is followed by an ascent of almost 1'000 metres until you reach the Rawilpass. After crossing the cantonal border back into Valais, you pass the impressive dam wall of Lac de Tseuzier. The Bisse du Ro is an adventurous highlight at the end of the hike.

 approx. 7.5 h  approx. 23 km  1'210 m  1'295 m

DAY
7**Departure or extension**

TOUR CHARACTER

A demanding hiking tour. Surefootedness and a very good physical condition are necessary for the long hiking stages in the alpine terrain. The paths are rocky but easy to walk on. You must not suffer from vertigo for the Bisse du Ro on the way to Crans-Montana!



PRICES & DATES

PLACE OF ARRIVAL: CRANS-MONTANA

Season 1	Season 2
31.08.2024 - 15.09.2024 Arrival daily	29.06.2024 - 30.08.2024 Arrival daily

Wildstrubel round trip, 7 days, CH-WSWCC-07X

Base price	1'225.-	1'285.-
Surcharge single room	329.-	329.-

Category: 3* hotels

ADDITIONAL NIGHTS

PLACE OF ARRIVAL: CRANS-MONTANA

Season 1	Season 2
Aug 31, 2024 - Sep 15, 2024 Arrival daily	Jun 29, 2024 - Aug 30, 2024 Arrival daily

Crans-Montana

Double room p. P.	99.-	99.-
Surcharge single room	40.-	40.-

Prices per person in CHF

SERVICES & INFORMATION

Services

Included:

- Accommodation as mentioned incl. breakfast
- Daily luggage transfer
- Entrance to the thermal baths of Leukerbad
- Subsidy for arrival by train
- Carefully elaborated route description
- Travel documents (1 x per room)
- Navigation app and GPS data available
- SwitzerlandMobility-Plus subscription for one year
- Service hotline

Note:

- Bus ride with the Taxi-Alpin from Lenk – Iffigenalp not included (approx. CHF 6.-)
- Tourist tax, if due, is not included in the price!
- Reservation fee of CHF 20.- per adult (incl. legally required customer money protection)

Information

Arrival/Departure:

- Arrival and departure to/from Crans-Montana by public transport.
- The tour can be started from every stage at the same price (indicate the desired starting point when you book your trip).

Arrival by train:

Leave the car at home! For every bike, biking or hiking tour in Switzerland, you will receive an SBB coupon per participant, which you can use to **deduct CHF 10 from the ticket price** for traveling by train. The reduction can be obtained in the SBB online store or in the SBB app.

On many trips, we use the luggage counters at the stations at the beginning and at the end to hand over the suitcases. You can conveniently combine this right away when you arrive by train. **If you are a GA owner, you can provide this information when booking. We will credit you the amount on the invoice.** If you don't need the coupon for the trip itself, you can use it during the year. Unfortunately, a retroactive refund is not possible for administrative reasons.

Travel documents

Travel documents "digital"

We reduce the amount of printed documents. You will receive instructions to help you find your way around using the Eurotrek Travel Guide App. We provide you with further information online.



In advance you will receive a small package of documents with the following contents:

- Your travel program
- Luggage tags
- Description of how to use the app
- Any vouchers

The Eurotrek Travel Guide App will help you find your way around. In addition to your digital map, you will find further information about your booked trip. The app is also available offline, simply download the trip in advance.

CONTACT & BOOKING

Do you still have questions about the tour? We are happy to help and look forward to your inquiry.

 +41 443161000
 eurotrek@eurotrek.ch

Book now