





★★★★★ (5)

# HIKING HOLIDAYS SCHLUCHTENSTEIG

Hiking: Schluchtensteig

## Promising heights and enchanting gorges

The southern part of the Black Forest is a diverse area. Various rivers have its source in this area and have formed countless gorges. The landscape is idyllic and romantic as well as rough and adventurous. First, you pass through Gorge Wutach. The first kilometres are rough and intense, later on nature becomes more idyllic and welcoming.

You make your way out of the Canyon and climb small ridge where you have wonderful views on the close Lake Schluchsee. Your hike then continues to Wehra Valley. Every leg brings you to new gorges and canyons and these make your hiking week in the Black Forest both challenging and diverse.



8 Days / 7 Nights



Self-guided tour

To the online version



# ITINERARY





DAY  
1

## Arrival to Stühlingen

DAY  
2

## Stühlingen – Blumberg





The castle Hohenlupfen forms the panorama of the small village Stühlingen where you start your hike. You walk along the Wutach and soon you reach the gorge. Rugged rocks and a pristine forest make the landscape in the eastern part of the Wutach gorge very wild and dramatic. The Schluchtensteig-trail takes you to Blumberg where you stay for the night.

 approx. 5 – 6 h     approx. 18 km     600 m     340 m

DAY  
3

## Blumberg – Schattenmühle/Löffingen





Small trails lead your way through the gorge. The sound of water is always audible but sometimes the Wutach seeps away in the ground. Today's walk is very pristine and relaxing but a lot of ups and downs make today's hike a challenging leg. At the end of today's walk, you will arrive at the restaurant Schattenmühle. A short bus ride takes you to your accommodation in Löffingen.

 approx. 6 h     approx. 25 km     475 m     455 m

DAY  
4

## Schattenmühle/Löffingen – Fischbach/surroundings

By bus back to Schattenmühle. After walking through deep gorges today's walk leads to promising heights. You pass the ruins of "Räuberschlossle". In former days this place was used as a hiding place by thugs and outlaws. From here you continue to Haslach gorg where you leave the canyon on a steep trail. You walk past Lenzkirch and soon you reach the small village Oberfischbach.

 approx. 6 h     approx. 18 km     700 m     330 m

DAY  
5**Fischbach/surroundings – St. Blasien**

Small hills and forests form today's landscape. Shortly after your start you have the chance to admire the sparkling waters of Lake Schluchsee. Now it's uphill all the way until you reach the highest point of your hike. From "Krummenkreuz" you walk down to Bannwald gorge. Over rocky trails and small bridges you make your way to St. Blasien.



approx. 6 h



approx. 20 km



445 m



740 m

DAY  
6**St. Blasien – Todtmoos**

A steep uphill is going to be the first test today. While you catch your breath you can have a look at the minster of St. Blasien down in the valley. The Dachsberg is the highest point today.

From here it's all the way down to a forest named Hotzenwald. On your way to Wehra gorge you pass romantic meadows, heather and beautiful farm houses. As soon as you've walked through the gorge it's only a stone's throw to Todtmoos.



approx. 6 h



approx. 19 km



620 m



560 m

DAY  
7**Todtmoos – Wehr**

Wehra gorge is the last canyon and a true highlight. Sparkling waters at your feet and twittering birds above your head. Enjoy nature's wonders on your last walking day. After a couple of kilometres the inn Mettlerhütte comes into sight. From here you may even spot the peaks of the Alps close-by. You finish your walk in the gardens of castle Wehr and can rest your feet in another cosy inn.



approx. 7 h



approx. 23 km



580 m

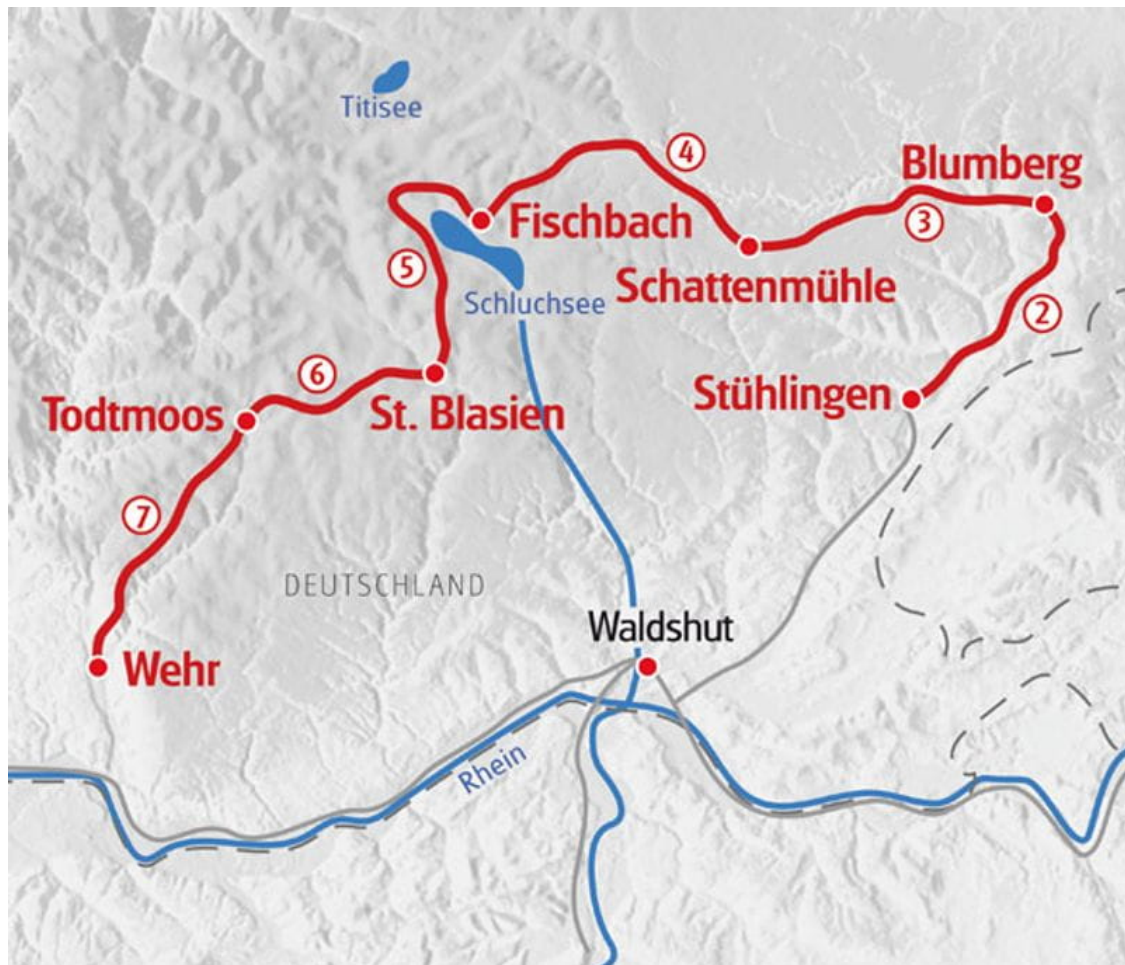


1'020 m

DAY  
8**Departure or extension**

# TOUR CHARACTER

You will encounter well-marked hiking trails when walking the Schluchtensteig. Parts of the tour might be slippery and good shoes and surefootedness are required for this hike. A good physical condition is needed for the long distances and numerous ups and downs.



PRICES & DATES

PLACE OF ARRIVAL: STÜHLINGEN

| Season 1   | Season 2   |
|--|--|
| 06.04.2024 - 26.04.2024   28.09.2024 - 13.10.2024  <br>Arrival daily | 30.03.2024 - 05.04.2024   27.04.2024 - 27.09.2024  <br>Arrival daily |

| Schluchtensteig, 8 days, DE-SWWSW-08X |       |       |
|---------------------------------------|-------|-------|
| Base price                            | 809.- | 925.- |
| Surcharge single room                 | 165.- | 165.- |

Category: country inn and middle-class hotels

ADDITIONAL NIGHTS

PLACE OF ARRIVAL: STÜHLINGEN

| Season 1   | Season 2   |
|--|--|
| Apr 6, 2024 - Apr 26, 2024  <br>Sep 28, 2024 - Oct 13, 2024  <br>Arrival daily | Mar 30, 2024 - Apr 5, 2024  <br>Apr 27, 2024 - Sep 27, 2024  <br>Arrival daily |

| Stühlingen            |      |      |
|-----------------------|------|------|
| Extra night/BB        | 85.- | 85.- |
| Surcharge single room | 29.- | 29.- |
| Wehr                  |      |      |
| Extra night/BB        | 85.- | 85.- |
| Surcharge single room | 29.- | 29.- |

Prices per person in CHF

# SERVICES & INFORMATION

## Services

### Included:

- Accommodation as mentioned incl. breakfast
- Daily luggage transfers
- Carefully elaborated route description
- Travel documents (1 x per room)
- Navigation app and GPS data available
- Service hotline

### Note:

- Tourist tax, if due, is not included in the price
- Reservation fee of CHF 20.- per adult (incl. legally required customer money protection)

## Information

### Arrival/Departure:

- Parking: unattended parking places in Stühlingen. No reservation possible.
- Arrival by train to and from here with the bus in 30 minutes to Stühlingen.
- Return journey by train from Wehr to Lauchringen and by bus to Stühlingen. Duration: approx. 2 hours
- Return transfer possible. CHF 245.- per ride (max. 4 persons) or CHF 275.- per ride (max. 8 persons). Reservation needed, payable in advance.

### Other important information:

- The distance travelled is approximate and may differ from the actual distance.
- Travel cancellation insurance, including travel interruption insurance is recommended.

## Travel Documents

### Travel documents "digital"

We reduce the amount of printed documents. You will receive instructions to help you find your way around using the Eurotrek Travel Guide App. We provide you with further information online.


In advance you will receive a small package of documents with the following contents:


- Your travel program
- Luggage tags
- Description of how to use the app
- Any vouchers

The Eurotrek Travel Guide App will help you find your way around. In addition to your digital map, you will find further information about your booked trip. The app is also available offline, simply download the trip in advance.

# CONTACT & BOOKING

Do you still have questions about the tour? We are happy to help and look forward to your inquiry.

 +41 443161000

 eurotrek@eurotrek.ch

**Book now**