



HIKING VIA SPLUGA TO

Hiking: Via Spluga

The most beautiful path over the alps

Via Spluga offers a wonderful mix of history and culture, perfectly embedded in a long distance hike that leads through one of the most beautiful parts of Switzerland. The first legs lead through the gorges of Rofla and Viamala. After these rough landscapes the gentle of Rhine and the quiet mountain lakes show a complete different picture of the Swiss alps. Take a break in the charming village Splügen before walking up to Splügenpass that leads towards Italy. These paths belong to the oldest trading routes in Europe and were already used by the Romans.



7 Days / 6 Nights



Self-guided tour

To the online version



ITINERARY

DAY
1

Arrival to Thusis

DAY
2

Thusis – Andeer





Hiking path through the dramatic Viamala-Schlucht (gorge) and Schams with numerous cultural monuments (e.g. church in Zillis) and traffic constructions (Traversiner suspension bridge and Punt da Suransuns, Wildener bridges, Rania bridge). Relaxation in the Andeer spa.

 approx. 6 h  approx. 17 km  1000 m  715 m

DAY
3

Andeer – Splügen





Ingeniously laid path through the difficult Roflaschlucht (gorge) and the sparsely populated Rheinwald valley floor. Andeer and Splügen offer interesting townscapes. The Rheinwalder Valley Museum Crestawald Fortress Museum and Roflaschlucht cliff path are worth a visit.

 approx. 5 h  approx. 14 km  920 m  430 m

DAY
4

Circular Tour Surettaseen





Today's walk leads you up to Bodmastafel. A trail leads you past the peaks of the Alps of Rhäzüns up to the plateau of Suretta. Sparkling lakes and nice views await you here before you walk past the viewpoint Franzisch-Grind back to Splügen.

 approx. 4 to 5 h  approx. 13 km  860 m  860 m

DAY
5

Splügen – Isola / Madesimo





Alpine hike over the Splügenpass on a unique mule trail with an exposed descent through the gorge of the Val Cardinello. En route: historic traffic constructions (engineered road with marble bridges and avalanche galleries). The refuge in Isola is now a guest house.

 approx. 6 h  approx. 17.5 km  990 m  1'190 m

DAY
6

Madesimo – Chiavenna

Following the course of the Liro, through shady chestnut woods in the Val San Giacomo to Chiavenna with its southern ambience. Isolated pilgrimage churches of San Giacomo Filippo and Gallivaggio, Italian savoir vivre in Chiavenna's vibrant Centro Storico

 approx. 5 h  approx. 18 km  330 m  1'240 m

DAY
7

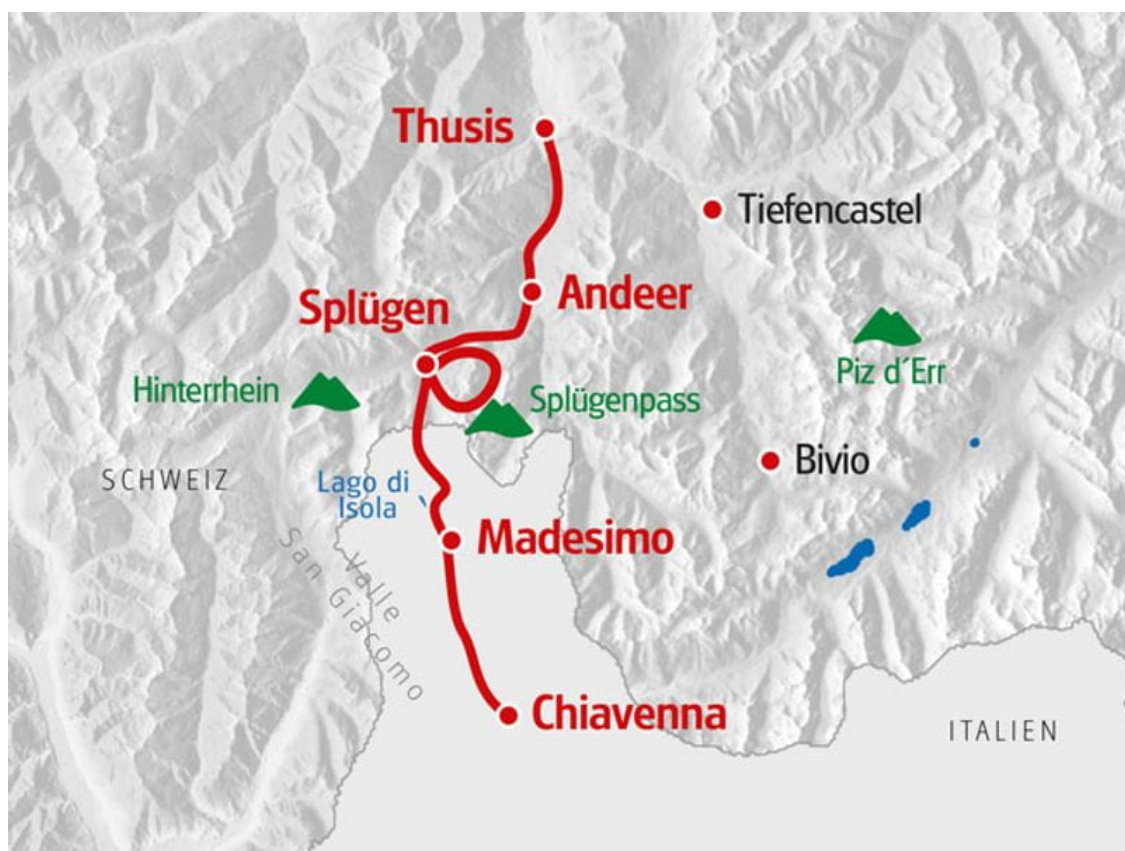
Departure or extension

TOUR CHARACTER

Surefootedness is needed for the alpine hiking trails. Two legs are quite long and you need to be in a good physical condition to be able to go on this hike. The trails in the gorges lead over tarmac paths that might be slippery.

The ViaSpluga at SwitzerlandMobility

- [Details about the route](#)
- [Detail map at SwitzerlandMobility.](#)



PRICES & DATES

PLACE OF ARRIVAL: THUSIS

Season 1

12.06.2021 - 03.07.2021 | 18.09.2021 - 17.10.2021 |
every day

Season 2

04.07.2021 - 17.09.2021 |
every day

Via Spluga, 7 days TO, CH-GRWTC-07X

Base price	755.-	799.-
Surcharge Single Room	235.-	235.-

Category: 3***-hotels & local inn

ADDITIONAL NIGHTS

PLACE OF ARRIVAL: THUSIS

Season 1

Jun 12, 2021 - Jul 3, 2021 | Sep 18, 2021 - Oct 17, 2021 |
every day

Season 2

Jul 4, 2021 - Sep 17, 2021 |
every day

Thusis

Extra night double room (BB)	79.-	79.-
Extra night single room (BB)	119.-	119.-

Chiavenna

Extra night double room (BB)	85.-	85.-
Extra night single room (BB)	125.-	125.-

Prices per person in CHF

SERVICES & INFORMATION

Services

Included:

- 6 overnight stays with breakfast
- Luggage transfer
- well prepared route guidance
- elaborated travel documents (1 x per room)
- GPS-tracks available
- Service-Hotline

Not included:

- Tourist tax, if due, is not included in the price!

Information

Arrival / Parking / Departure:

- Parking in Thusis. CHF 30.- per week.
- Return travel by bus and train via Splügenpass to Thusis or via St. Moritz to Chur.

Travel Documents

Travel documents "analogous":

By default, your travel package includes a set of travel documents, which we will transmit you in advance. The following documents will inform you about your tour:

- Travel program with all organizational details.
- Official guidebook « Cycling Switzerland»
- maps for your biking and/or hiking routes
- Detailed maps about your stage locations
- Detailed programme day-by-day

Travel documents "digital":

If you select the option "digital travel documents" when booking, we will provide you with all documents for your trip in a digital form. You will receive a small set of documents with the following content:



- Manuals for the use of necessary apps
- luggage tags
- eventual vouchers

En route you will inform yourself easily with the app of Switzerland-Mobility and other free apps. Background information and all other documents are electronically assigned and can be downloaded to your mobile phone in advance.

Since this option saves resources and costs, a **discount of CHF 30.- per room** is offered.

CONTACT & BOOKING

Do you still have questions about the tour? We are happy to help and look forward to your inquiry.

 +41 443161000
 eurotrek@eurotrek.ch

Book now

