







★★★★★ (2)

HIKING HOLIDAYS GOMMER UND FURKA HÖHENWEG

Hiking: Gommer und Furka Höhenweg

Premium Hiking Tours in Valais

The Goms High Trail is the only route in Switzerland to have been designated a "Premium Hiking Trail" by the German Hiking Institute. This award is well deserved – this high-altitude trail truly is in a league of its own! Panoramic paths lead you past sun-drenched Valais villages and dreamy alpine pastures on your way to Oberwald. After this rather leisurely hike, an adventure of rock and



ice awaits you on the Furka High Trail, taking you past the Rhône Glacier and into the mountain world of the Gotthard massif. After an action-packed day’s hike, you cross the Urseren Valley and reach the mountain village of Andermatt.



4 Days / 3 Nights



Self-guided tour

To the online version







ITINERARY

DAY
1

Arrival in Brig | Bellwald – Reckingen





Luggage drop-off in Brig and per train and cable car to Bellwald. The mountain village of Bellwald is the starting point for your Goms High Trail hiking tour, which takes you along the sunny side of the Goms high valley. Today's stage features constant ups and downs and finishes with a descent to the lovely village of Reckingen.

 approx. 4.5 h  approx. 13 km  715 m  915 m

DAY
2

Reckingen – Oberwald





Countless little mountain streams nearby feed the Rhône, known by the locals as “Rotten” in their dialect. Be prepared for a climb or two today as you encounter the ravines these streams have carved into the rock over the course of the centuries. Wonderful views of the historic mountain villages down in the valley, with their beautiful Valais houses, await you.

 approx. 5.5 h  approx. 18 km  900 m  870 m

DAY
3

Oberwald – Tiefenbach





The Furka High Trail first takes you up to Gletsch, the road snaking its way up countless hairpin bends to the Grimsel Pass. You'll then continue over the Furka Pass and hike to the village of Tiefenbach, possibly with a visit to the nearby Rhône Glacier along the way. This stage is a little harder than the rest, so you can shorten it by using public transport if you wish.

 approx. 6.5 h  approx. 17 km  1'470 m  725 m

DAY
4

Tiefenbach – Andermatt | Departure or extension

Today begins with a leisurely hike along the rocky south-east slopes of the Furka High Trail, above the Urseren Valley, with views down to Realp and Hospental, the pass road and the historic Furka steam railway. Along the way, the beauty of the local lakes, alpine flora, mountain streams and wild rocky peaks unfold before you. Your arrival in Andermatt concludes this hiking tour.

 approx. 5 h  approx. 15.5 km  540 m  1'225 m

TOUR CHARACTER

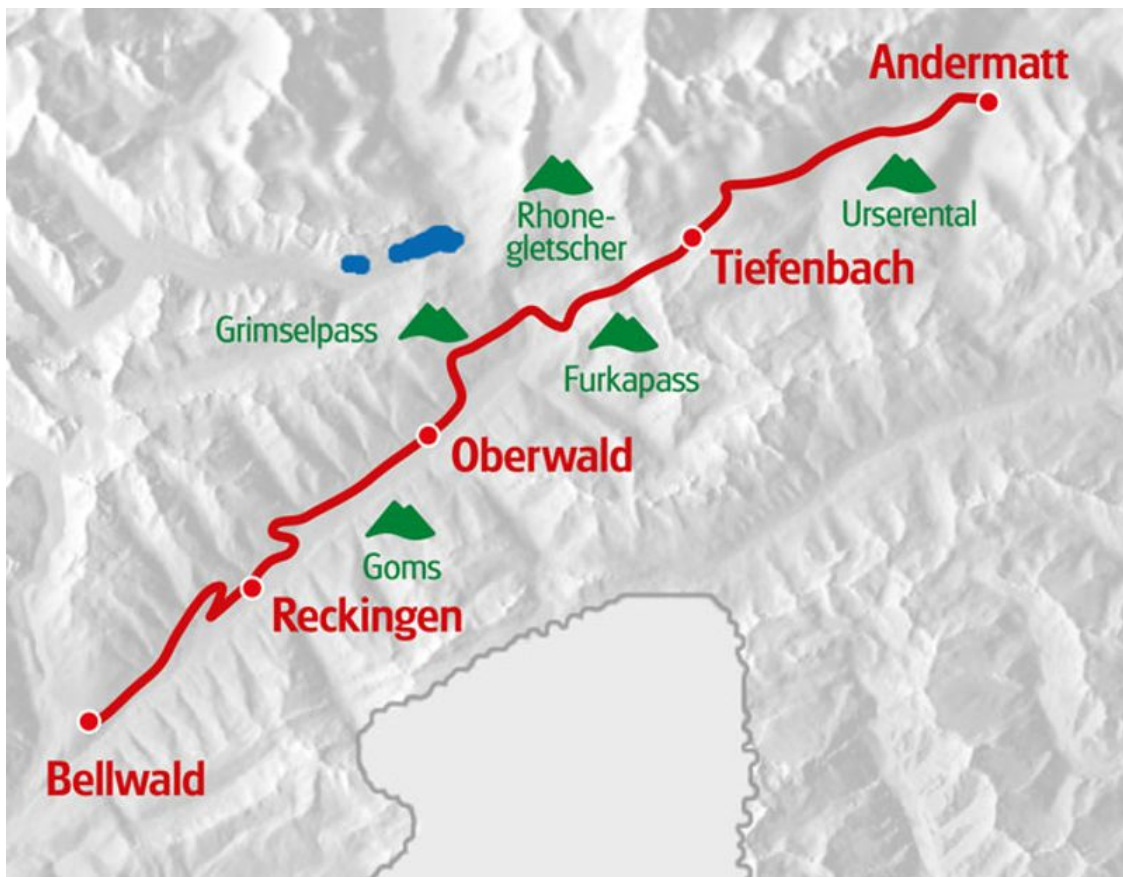
The constant ups and downs on the Goms High Trail and the tough ascent to the Furka Pass require a good level of basic fitness. The paths are well maintained and easy to walk on, but a sure foot is still necessary.

The Furka-Trails at SwitzerlandMobility

- [Details of the trails](#)

Der Goms-Trails at SwitzerlandMobility

- [Details of the trails](#)



PRICES & DATES

PLACE OF ARRIVAL: BELLWALD

Season 1	Season 2
31.08.2024 - 15.09.2024 Anreise täglich	29.06.2024 - 30.08.2024 Anreise täglich

Gommer und Furka Höhenweg, 4 Tage, CH-WSWBA-04X		
---	--	--

Base price	695.-	725.-
Zuschlag Einzelzimmer	115.-	115.-

Category: mid-range hotels

ADDITIONAL NIGHTS

PLACE OF ARRIVAL: BELLWALD

Season 1	Season 2
Aug 31, 2024 - Sep 15, 2024 Anreise täglich	Jun 29, 2024 - Aug 30, 2024 Anreise täglich

Bellwald		
----------	--	--

Double room p. P.	105.-	105.-
Zuschlag Einzelzimmer	40.-	40.-

Andermatt		
-----------	--	--

Double room p. P.	109.-	109.-
Zuschlag Einzelzimmer	90.-	90.-

Prices per person in CHF

SERVICES & INFORMATION

Services

Included:

- Accommodation as mentioned incl. breakfast
- Daily luggage transfer
- Costs for luggage pick-up at the station (for direct arrival)
- Subsidy for arrival by train
- Carefully elaborated route description
- Travel documents (1 x per room)
- Navigation app and GPS data available
- SwitzerlandMobility-Plus subscription for one year
- Service hotline

Note:

- The railway and cable car rides from Brig to Bellwald are not included in the tour price and will cost approx. CHF 30 (with Swiss Halbtax card)
- Tourist tax, if due, is not included in the price
- Reservation fee of CHF 20.- per adult (incl. legally required customer money protection)

Information

Arrival/Departure:

- Arrival in Brig by public transport. Luggage drop-off at the luggage counter by 10am at the latest.
- Departure from Andermatt by public transport. Luggage collection at the luggage counter by 5pm at the latest.

Arrival by train:

Leave the car at home! For every bike, biking or hiking tour in Switzerland, you will receive an SBB coupon per participant, **which you can use to deduct CHF 10 from the ticket price for traveling by train.** The reduction can be obtained in the SBB online store or in the SBB app. On many trips, we use the luggage counters at the stations at the beginning and at the end to hand over the suitcases. You can conveniently combine this right away when you arrive by train. **If you are a GA owner, you can provide this information when booking. We will credit you the amount on the invoice.** If you don't need the coupon for the trip itself, you can use it during the year. Unfortunately, a retroactive refund is not possible for administrative reasons.

Travel documents

Travel documents "digital"

We reduce the amount of printed documents. You will receive instructions to help you find your way around using the Eurotrek Travel Guide App. We provide you with further information online.


In advance you will receive a small package of documents with the following contents:


- Your travel program
- Luggage tags
- Description of how to use the app
- Any vouchers

The Eurotrek Travel Guide App will help you find your way around. In addition to your digital map, you will find further information about your booked trip. The app is also available offline, simply download the trip in advance.

CONTACT & BOOKING

Do you still have questions about the tour? We are happy to help and look forward to your inquiry.

 +41 443161000

 eurotrek@eurotrek.ch

Book now