

Eurotrek



HIKING HOLIDAYS TELL-TRAIL ALTDORF - SÖRENBERG, 10 DAYS TO

Hiking Tell-Trail

The most beautiful of Central Switzerland

If the good William Tell had had more time, he would have chosen this route through Central Switzerland. The [Tell Trail](#) leads you on spectacular high-altitude paths, into small side valleys and along dreamy rippling rivers. You will discover the most famous vantage points and the most beautiful places in Central Switzerland.

You hike in a wide arc from the Tell monument in Altdorf to the Muotathal, storm Stoos, Rigi and Mount Pilatus and finish the tour after a visit to Engelberg and Melchsee-Frutt on the Brienzner Rothorn. The hikes are demanding and the views are dazzling: If it weren't for the landvogt Gessler, Wilhelm and Walter would have loved to take on this tour.



10 Days / 9 Nights



Self-guided tour

To the online version



ITINERARY





DAY
1

Arrival to Altdorf

DAY
2

Altdorf – Muotathal




With the post bus to Bürglen and cable car ride to Ruogig. The first section of the Tell-Trail leads you along the Via Suworow over the Chinzig pass. Continue through the Wängital framed by peaks, and then along the Hüribach into the Muotathal.

 approx. 5.5 h  approx. 18 km  470 m  1'590 m

DAY
3

Muotathal – Brunnen





First a leisurely hike to Schlättli and with the world's steepest funicular up to the mountain village of Stoos. The hike from Chlingenstock to Fronalpstock is a classic with great views, and the final tour from Schwyzerhöhe to Brunnen is an idyllic finale.

 approx. 5 h  approx. 15 km  480 m  915 m

DAY
4





Brunnen – Rigi Kaltbad – Luzern

You can take the cable car up to Urmiberg from the shores of Lake Lucerne. This is followed by a challenging hike past the Gätterlipass and the Burggeist mountain inn to Rigi Kaltbad. A wonderful panoramic view of the nearby peaks accompanies you today along the entire route. Take the rack railway down to Vitznau and a boat trip to Lucerne.

 approx. 5 h  approx. 15 km  740 m  430 m




DAY
5**Luzern – Pilatus – Stans**

Bus ride to Kriens and an idyllic hike through the Chrienser Hohwald. The paths become rougher from Fräkmünt onwards. You circle the Klimsenhorn and hike on countless serpentine turns up to Pilatus. From here it takes you back down into the valley to Alpnachstad. Short train ride to the stage town of Stans.

 approx. 5 h  approx. 10 km  1'650 m  120 m





DAY
6**Stans – Engelberg**

The Cabrio-Bahn takes you up to the top of the Stanserhorn and offers you a panoramic view of the mountains of Central Switzerland. But soon it will be time to turn your back on Pilatus and Lake Lucerne, because today's stage is demanding. You follow the Nidwaldner Höhenweg to the Storeggpass and then descend to the Eggen cable car station. Short hike to Grafenort and by train to Engelberg.

 approx. 6.5 h  approx. 15 km  1'145 m  1'575 m


DAY
7**Engelberg – Älggialp**

Cable car ride via Trüebsee to the Jochpass. The following hike is one of the most beautiful tours in Central Switzerland. From Engstlensee you hike over the Spycherflüe to Melchsee-Frutt. The second part of the tour takes you past the Hochstollen and along rocky paths to the Seefeldsee. The Tell Trail leads you through the marshy nature reserve of Sachsler Seefeld to the center of Switzerland. The night on the Älggialp is something very special.

 approx. 6 h  approx. 20 km  700 m  1'255 m





DAY
8**Älggialp – Lungern**

Countless Alps accompany you today on your way down to the valley. From the marshy plateau of Älggialp you hike through small forests towards Brünigpass. The turquoise-blue water of the Lungernsee greets you from afar, and you reach the lake after a strenuous descent along narrow paths.

 approx. 6 h  approx. 20 km  650 m  1'575 m

DAY
9**Lungern – Briener Rothorn – Sörenberg**

A highlight awaits you at the end of your tour. You take the cable car up to Turren and hike from there via Rückenegg and Zwischenegg to the Briener Rothorn. An impressive panoramic view of the Bernese Oberland and Lake Brienz is spread out before you. A cable car ride to Schönenboden and a leisurely hike to Sörenberg bring your days along the Tell Trail to an end.

 approx. 5.5 h  approx. 15 km  1'225 m  550 m

DAY
10**Departure or extension**

TOUR CHARACTER

A hike along the Tell Trail shows the richness and variety of the beauty of Central Switzerland. Certain sections lead you to higher regions. Sure-footedness and a head for heights are required. Good basic fitness is also required for the Tell Trail.



PRICES & DATES

PLACE OF ARRIVAL: ALTDORF

Season 1

12.06.2021 - 03.07.2021 | 18.09.2021 - 26.09.2021 |
every day

Season 2

04.07.2021 - 17.09.2021 |
every day

Tell-Trail Altdorf - Sörenberg, 10 days TO, CH-ZSWAS-10X

Base price	1'255.-	1'325.-
Surcharge Single Room	305.-	305.-

Category: 3*** & 4**** hotels and mountain guesthouse on the Älggialp (shower/WC on the corridor)

ADDITIONAL NIGHTS

PLACE OF ARRIVAL: ALTDORF

Season 1

Jun 12, 2021 - Jul 3, 2021 | Sep 18, 2021 - Sep 26, 2021 |
every day

Season 2

Jul 4, 2021 - Sep 17, 2021 |
every day

Altdorf

Extra night single room (BB)	120.-	120.-
Extra night double room (BB)	85.-	85.-

Sörenberg

Extra night double room (BB)	85.-	85.-
Extra night single room (BB)	120.-	120.-

Our services

Filter

Travel documents digital only (reduction per room)

-30.-

Prices per person in CHF

SERVICES & INFORMATION

Services

Included:

- 9 overnight stays incl. breakfast
- Half board at the Älggialp
- Daily luggage transfers (except Älggialp)
- Carefully elaborated route
- Detailed travel documents (1 x per room)
- GPS data available
- Service hotline

Please note:

- Cable cars and public transport not included in the price. Approx. CHF 300.- per person.
- Tourist tax, if due, is not included in the price!

Information

Arrival / Parking / Departure:

- Parking spaces at Altdorf station. CHF 5.- per day.
- Return journey by bus and train via Schüpfheim, Lucerne and Flüelen to Altdorf. Duration: approx. 3 hours.

Travel documents

Travel documents "analogous"

By default, your travel package includes a set of travel documents, which we will transmit you in advance. The following documents will inform you about your tour:

- Travel program with all organizational details.
- Official guidebook «Cycling Switzerland»
- maps for your biking and/or hiking routes
- Detailed maps about your stage locations
- Detailed programme day-by-day

Travel documents "digital"

If you select the option "digital travel documents" when booking, we will provide you with all documents for your trip in a digital form. You will receive a small set of documents with the following content:



- Manuals for the use of necessary apps
- luggage tags
- eventual vouchers

En route you will inform yourself easily with the app of SwitzerlandMobility and other free apps. Background information and all other documents are electronically assigned and can be downloaded to your mobile phone in advance.

Since this option saves resources and costs, a **discount of CHF 30.- per room** is offered.

CONTACT & BOOKING

Do you still have questions about the tour? We are happy to help and look forward to your inquiry.

 +41 443161000
 eurotrek@eurotrek.ch

Book now

