









★★★★★ (7)

CYCLING HOLIDAYS RHINE ROUTE VORDERRHEIN & RHEINTAL CAT. A

Cycling: Rhine-Route

Ruinaulta gorge and Lake Constance

The Rhine Route spans the east of Switzerland in a wide arc. It begins with a tough pass ride over the Oberalp, the headwaters of the Rhine, leads through the Romansh-speaking Surselva, offers impressive views of the wild Ruinaulta Gorge and visits the Rhaetian capital of Chur.

The Rhine valley is a windy place, but as soon as you've passed the vineyards of Maienfeld, you cycle on the Rhine dam towards the vast Lake Constance, where orchards, castles and cheerful tourist chatter adorn the shores of the green and silver shimmering "Swabian sea".




5 Days / 4 Nights



Self-guided tour

To the online version



ITINERARY

DAY
1

Arrival to Andermatt | Andermatt – Disentis

The clear source of the Rhine rises at the Tomasee, not far from the Oberalp pass, the biggest “obstacle” on the Rhine-Route, which is why casual bikers start their trip in Disentis. In Val Tujetsch lies one of the richest and most fascinating sources of mineral deposits in the Alps and also the monastery village of Disentis.

 approx. 30 km  650 m  940 m

DAY
2

Disentis – Ilanz




The Surselva is the largest Romansch-speaking area in the Grisons region. Up and down we go, following the burbling Rhine through pretty little hamlets.

 approx. 35 km  770 m  325 m

DAY
3

Ilanz – Maienfeld/Bad Ragaz

The amazing wild gorge of the Anterior Rhine is known as the Grand Canyon of Switzerland. Chur, the oldest city north of the Alps, has the highest density of restaurants. Spend a moment in this city before continuing your path along the tranquilly flowing river. In the evening, Maienfeld awaits you, home of the famous Blauburgunder wine.

 approx. 55 – 60 km  655 – 715 m  825 – 910 m

DAY
4

Maienfeld/Bad Ragaz – Buchs SG

The Bündner Herrschaft, Graubünden's fertile garden and winery lies on a mound of slate detritus. It is also the home of Heidi, Geissenpeter and the Alpöhi.

 approx. 20 – 25 km  65 – 75 m  25 – 150 m

DAY
5

Buchs SG – Rorschach | Departure or extension

The St. Galler Rheintal is an area often cosseted by the warm Föhn wind. Much land has been won by the correction of the Alpenrhein waters in Rheintal. This has also created Europe’s largest freshwater delta with a wealth of birdlife.

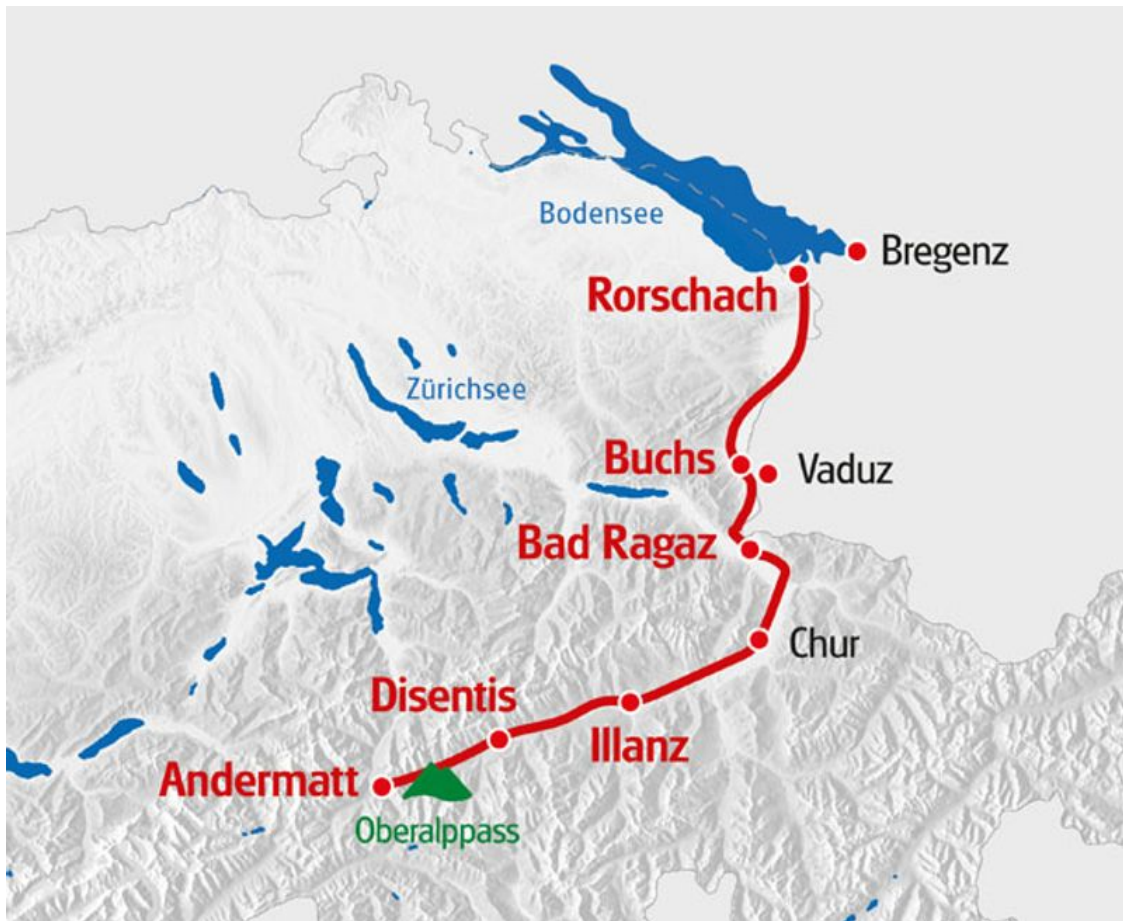
 approx. 70 km  205 m  250 m

TOUR CHARACTER

The height profile of the Rhine-Route is very steep at the beginning – because the Oberalp Pass and the alpine district of Surselva are followed by the spectacular panoramic stretch through the «Swiss Grand Canyon»: the wildly romantic Rhine Gorge. Afterwards you ride – in a jaunty up and down – through the wine growing region of the Bündner Herrschaft. From Bad Ragaz however the route generally follows the Rhine.

The Rhine Route at SwitzerlandMobility

- [Details about the route](#)



PRICES & DATES

PLACE OF ARRIVAL: ANDERMATT

Season 1	Season 2
14.09.2024 - 29.09.2024 Arrival daily	15.06.2024 - 13.09.2024 Arrival daily

Rhine-Route Vorderrhein & Rheintal, 5 days, cat. A, CH-ZSRAR-07A		
Base price	829.-	859.-
Surcharge single room	195.-	195.-
Rhine-Route Vorderrhein & Rheintal, 5 days, cat. A, CH-ZSRAR-05B		
Base price	785.-	815.-
Surcharge single room	249.-	249.-

Category A: 3*-& 4*-hotels

Category B: middle class hotels & pensions

ADDITIONAL NIGHTS

PLACE OF ARRIVAL: ANDERMATT

Season 1	Season 2
Sep 14, 2024 - Sep 29, 2024 Arrival daily	Jun 15, 2024 - Sep 13, 2024 Arrival daily

Andermatt		
Double room p.P.	109.-	109.-
Surcharge single room	90.-	90.-
Höchst/Rorschach		

	Season 1 Sep 14, 2024 - Sep 29, 2024 Arrival daily	Season 2 Jun 15, 2024 - Sep 13, 2024 Arrival daily
Double room p.P.	139.-	139.-
Surcharge single room	55.-	55.-
Andermatt		
Double room p.P.	109.-	109.-
Surcharge single room	90.-	90.-
Höchst/Rorschach		
Double room p.P.	99.-	99.-
Surcharge single room	40.-	40.-

Our rental bikes

	Price
Countrybike 27-gear	125.-
Electric bicycle	229.-

Prices per person in CHF

SERVICES & INFORMATION

Services

Included:

- Accommodation in your selected category incl. Breakfast
- Daily luggage transfer
- Costs for luggage pick-up at the station (for direct arrival and departure)
- Subsidy for arrival by train
- Carefully elaborated route description
- Travel documents (1 x per room)
- Navigation app and GPS data available
- SwitzerlandMobility-Plus subscription for one year
- Service hotline

Note:

- Tourist tax, if due, is not included in the price
- Reservation fee of CHF 20.- per adult (incl. legally required customer money protection)

Information

Arrival/Departure:

- Arrival by public transport to Andermatt. In case of direct arrival: Suitcases must be handed in at the luggage counter by 10:00 a.m. at the latest.
- Departure by public transport from Romanshorn. Direct departure: Suitcases will be returned to the luggage counter by 5:00 p.m. at the latest.

Arrival by train:

Leave the car at home! For every bike, biking or hiking tour in Switzerland, you will receive an SBB coupon per participant, **which you can use to deduct CHF 10 from the ticket price for traveling by train.** The reduction can be obtained in the SBB online store or in the SBB app. On many trips, we use the luggage counters at the stations at the beginning and at the end to hand over the suitcases. You can conveniently combine this right away when you arrive by train. **If you are a GA owner, you can provide this information when booking. We will credit you the amount on the invoice.** If you don't need the coupon for the trip itself, you can use it during the year. Unfortunately, a retroactive refund is not possible for administrative reasons.

Travel documents

Travel documents "digital"

We reduce the amount of printed documents. You will receive instructions to help you find your way around using the Eurotrek Travel Guide App. We provide you with further information online.



In advance you will receive a small package of documents with the following contents:

- Your travel program
- Luggage tags
- Description of how to use the app
- Any vouchers

The Eurotrek Travel Guide App will help you find your way around. In addition to your digital map, you will find further information about your booked trip. The app is also available offline, simply download the trip in advance.

CONTACT & BOOKING

Do you still have questions about the tour? We are happy to help and look forward to your inquiry.

 +41 443161000
 eurotrek@eurotrek.ch

Book now