



















★★★★★ (2)

# HIKING HOLIDAYS BLACK FOREST - LAKE CONSTANCE

Hiking: Black Forest - Lake Constance

## From Titisee to Radolfzell

From the start, this diversified hike has many characteristic highlights to offer. For example Titisee, one of the largest mid-mountain lakes in Germany, or the high ridge or the Wutachschlucht, which is traversed in its whole length.

The long-distance hike "Querweg" gives you a stunning view of a beautiful landscape with romantic valleys and ethnic forests. Finally, you hike past small villages to Singen over the volcanic cones of Hegau Mountains. Arrived in Radolfzell, you can relax at the idyllic Lake Constance and look back on the last days of hiking.



8 Days / 7 Nights



Self-guided tour

To the online version



# ITINERARY

DAY  
1





## Arrival to Saig

DAY  
2

## Saig – Schattenmühle/Löffingen

You start your hike from the Saiger height above the Titisee over the high ridge. From there you have a beautiful view of Lake Titisee, Feldberg and the peaks of the Austrian and Swiss Alps.





The path leads you down into the first highlight, the "Wutachschlucht". In this nature reserve an exciting primeval landscape with romantic gorges and cascading waterfalls is waiting for you. By bus from "Schattenmühle" you have your accommodation in Löffingen.

 approx. 5.5 – 6 h     approx. 19.5 km     360 m     690 m

DAY  
3

## Schattenmühle/ Löffingen – Blumberg





The bus brings you back to Schattenmühle. Today you walk along the river Wutach through a breathtaking scenery. Smooth trails lead to Achdorf, where the river is deflected toward the Rhine. You will reach today's destination Blumberg via the waterfalls of Schleifenbach. Once there, you should take a look at the fountain "Gänseliesel" and the local carnival masks.

 approx. 6 h     approx. 20 km     460 m     430 m

DAY  
4

## Blumberg – Tengen





Today's walk takes you via the hill "Buchberg" from where you will see the famous railway of the "Sauschwänzlebahn". Randen offers a stunning site: the blue stone, a rock group from up to 10 meters high basalt columns, which was formed during the eruption of the westernmost Hegau volcanoes. The remaining kilometers pass through a charming landscape to today's destination Tengen.

 approx. 5.5 h     approx. 19.5 km     390 m     550 m

DAY  
5

## Tengen – Engen

The next stage takes you from Tengen past the hill “Wannenberg” over the Duggenhart, one of the higher wooded hills, that the old post path touches. From here you have nice views on the snow covered peaks of the alps and the hilly landscape of Hegau. You wander leisurely over meadows and forests to Engen where you can stroll through the nice old town.

 approx. 4.5 – 5 h     approx. 17 km     420 m     370 m





---

DAY  
6

## Engen – Singen

Engen in between – surrounded by the ancient, long extinct volcanic cones of the Hegau, the bordering Lake Constance and the majestic Alps. The seven Hegauberge mountains Hohentwiel, Hohenstoffeln, Hohenkrähen, Mägdeberg, Hohenhewen, Neuhewen and the Höwenegg are lined up next to each other.

In the 845 m high mountain you still find the remains of the ruin Hohenhewen. From the observation deck you can marvel the Hegau and on clear days even Lake Constance and the Alps. On an open field you hike over the summit, past the ruin Mägdeberg to Singen with its numerous cultural monuments.





 approx. 5.5 – 7.5 h     approx. 19.5 – 24 km     330 – 680 m  
 480 – 830 m

---

DAY  
7

## Singen – Radolfzell am Bodensee

The last walk leads past the old mansion “Friedinger Schlössle” past Steisslingen to the ruin Homberg, from where you have wonderful views over the Untersee with the isle Reichenau and the Peninsula Mettnau of Radolfzell. Soon you will leave the “Querweg” and walk through the nature reserve Mindelsee over to Lake Constance.

 approx. 5.5 – 6 h     approx. 22 km     310 m     380 m

---

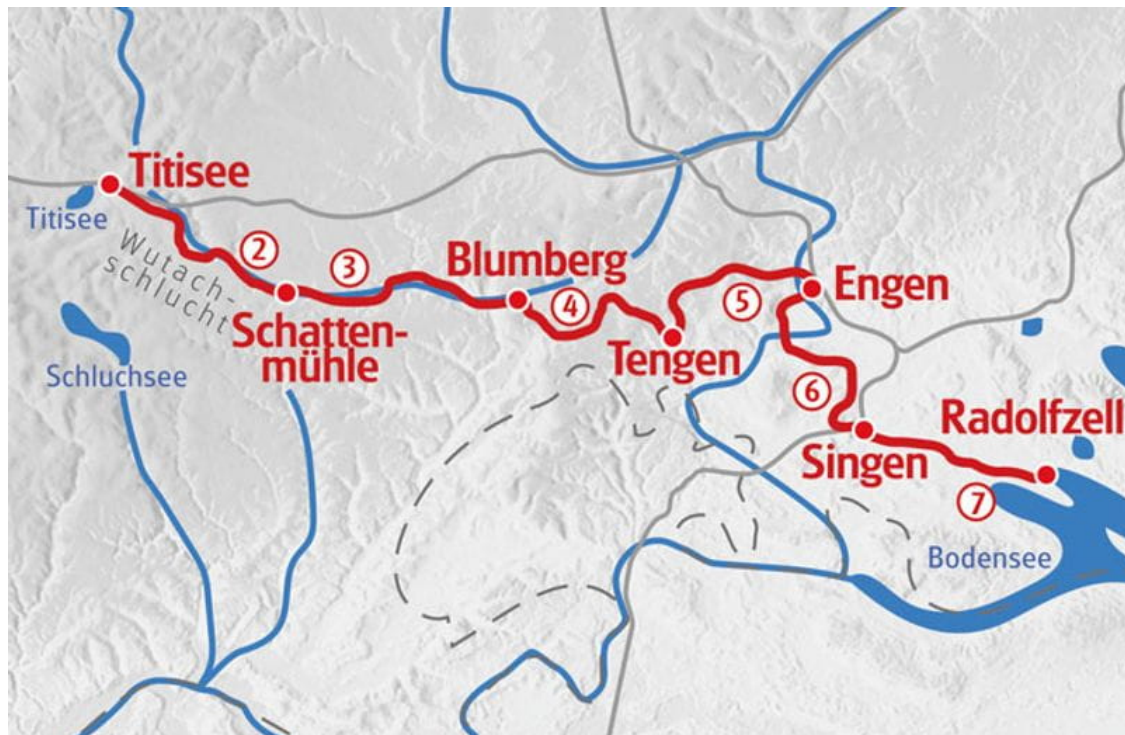
DAY  
8

## Departure or extension

---

# TOUR CHARACTER

A good level of fitness is required for hikes of up to 6 hours. The official routes lead along well-marked hiking trails and forest roads and is easy to walk. For some descents (eg. Wutachschlucht) sure-footedness is necessary.





PRICES & DATES

PLACE OF ARRIVAL: TITISEE/SAIG

Season 1	Season 2
06.04.2024 - 26.04.2024   28.09.2024 - 13.10.2024   Arrival daily	30.03.2024 - 05.04.2024   27.04.2024 - 27.09.2024   Arrival daily

Black Forest – Lake Constance, 8 days, DE-SWWSR-08X

Base price	1'015.-	1'149.-
Surcharge single room	175.-	175.-

Category: middle class hotels and inns

ADDITIONAL NIGHTS

PLACE OF ARRIVAL: TITISEE/SAIG

Season 1	Season 2
Apr 6, 2024 - Apr 26, 2024   Sep 28, 2024 - Oct 13, 2024   Arrival daily	Mar 30, 2024 - Apr 5, 2024   Apr 27, 2024 - Sep 27, 2024   Arrival daily

Titisee/Saig

Double room p. P.	109.-	109.-
Surcharge single room	20.-	20.-

Tengen

Surcharge single room	20.-	20.-
-----------------------	------	------

Radolfzell am Bodensee

Double room p. P.	105.-	105.-
Surcharge single room	29.-	29.-

Prices per person in CHF



# SERVICES & INFORMATION

## Services

### Included:

- 7 overnight stays incl. breakfast
- Daily Luggage transfer
- Carefully elaborated route description
- Travel documents (1 x per room)
- Navigation app and GPS data available
- Service hotline

### Note:

- Tourist tax, if due, is not included in the price
- Reservation fee of CHF 20.- per adult (incl. legally required customer money protection)

## Information

### Arrival/Parking/Departure:

- Journey by train via Freiburg im Breisgau to Saig, further on by bus/taxi to the hotel.
- Parking: free parking places close to the hotel available, no reservation possible.
- Return journey by train to Titisee Saig (2x change of trains) in about 2 hours.

### Other important information:

- The distance travelled is approximate and may differ from the actual distance.
- Travel cancellation insurance, including travel interruption insurance is recommended.

## Travel Documents

### Travel documents "digital"

We reduce the amount of printed documents. You will receive instructions to help you find your way around using the Eurotrek Travel Guide App. We provide you with further information online.

In advance you will receive a small package of documents with the following contents:

- Your travel program
- Luggage tags
- Description of how to use the app
- Any vouchers

The Eurotrek Travel Guide App will help you find your way around. In addition to your digital map, you will find further information about your booked trip. The app is also available offline, simply download the trip in advance.

# CONTACT & BOOKING

Do you still have questions about the tour? We are happy to help and look forward to your inquiry.

 +41 443161000

 [eurotrek@eurotrek.ch](mailto:eurotrek@eurotrek.ch)

**Book now**